2019
Road Map
of
Whitman County
Washington

Population – 44,776
Square Miles – 2,178

Commissioners

District 1
Art Swannack

District 2
Dean Kinzer

District 3
Michael Largent

Public Works Director
County Engineer
Mark Storey, P.E.

Maintenance
Operations Manager
Brandon Kruger

Range and Township System

6	5	4	3	2	1
7	8	9	10	11	12
18	17	16	15	14	13
19	20	21	22	23	24
30	29	28	27	26	25
31	32	33	34	35	36

The Range and Township System was originally used to survey undeveloped lands. Land is divided into townships approximately six miles by six miles square, labelled by township numbers running north and south, and by range numbers running east and west. Townships are further divided into 36 numbered sections, each approximately one square mile. The diagram above shows a township with all sections labelled.

ALPHABETICAL LISTING OF WHITMAN COUNTY ROADS					
Number	Name	Section	Township	Range	Map(s)
4560	A L BALLAINE	34	18	42	21
5060	ABBOTT	24	16	44	33
8095	AESCHLIMAN	18	15	43	31
9390	AL HEITSTUMAN	18	12	46	53
5400	ALBION	18	15	44	32
5260	ALBION-PARVIN	28	16	44	32
8000	ALMOTA	14	16	43	31, 42
8570	ALMOTA DOCKS	13	14	42	T
8560	ALMOTA PORT	13	14	42	T
2420	ALTERGOTT	29	17	45	23, 24
2600	ANDERSON	33	18	45	15
5490	ARMSTRONG	26	15	44	44
2565	ARTHUR DOLE	27	17	44	23
1240	AUVIL	9	19	45	8, 16
1200	AUVIL-WAGNER	32	19	45	15, 16
5720	B BEESON	1	16	45	24
1550	B HOWARD	23	17	45	24
8110	B P MAJOR	15	15	42	30
8450	BABBITT	20	15	44	32, 43
1510	BAILEY	4	17	45	24
2670	BAIRD	3	19	43	6
9560	BAKER	16	13	44	51
9230	BALD BUTTE	24	13	45	53
1140	BANCROFT	34	20	45	8
5470	BANNER	5	15	45	33
8340	BAR	19	15	44	32
9180	BARBEE	19	14	45	44
2120	BARTLETT	10	18	43	14
2470	BAUD	20	17	44	22
9440	BAUER	35	13	45	53
7140	BEACON	8	14	39	38
2730	BEARCAT	21	19	43	T
9210	BECKER	10	13	45	53
5320	BEESON CUT OFF	30	16	46	34
3250	BELSBY	7	20	41	3, 4
8040	BENNETT	24	16	43	32
2190	BERNARD	8	18	44	14
3690	BETTY BRUCE	15	20	43	5
5430	BIDLE	15	15	44	33
7005	BIG ALKALI	22	14	39	38, 39
2850	BILL CARSON	11	17	44	T
4440	BILL WILLSON	3	16	43	22
2360	BISHOP	22	18	44	15, 22
4460	BIXLER	23	17	43	22
2300	BLACK	35	19	44	15
4470	BLACKWELL	2	17	43	21, 22
5110	BLAIR	28	17	45	24
5120	BLAIR CUT OFF	33	17	45	24
2010	BLANK	3	19	43	6

ALPHABETICAL LISTING OF WHITMAN COUNTY ROADS					
Number	Name	Section	Township	Range	Map(s)
0230	BLANTON	25	20	44	7
4420	BOB SCHULTZ	26	17	42	21
0080	BONGARTS	21	20	44	6, 7
4520	BONNINGTON	7	18	41	11
1560	BOONE	36	17	45	24
9015	BOONE HILL	3	13	44	51
3570	BOOZER	16	20	43	5
0190	BOURNE	17	20	45	7
4120	BOWEN	27	19	39	9
5510	BRAYTON	23	15	44	33, 44
4130	BREEDEN	18	18	39	9
0180	BRIDGEMAN	1	20	44	7
8170	BRINK	2	15	41	29
2480	BROSE	20	17	44	22
2490	BROSE CUT OFF	20	17	44	22
9090	BROWN	7	14	46	45
6230	BUMGARNER	2	16	42	21, 30
1540	BUNNY	13	17	45	24
3635	BURNHAM	35	20	42	5
9140	BURSCH	19	14	46	45
9300	BUSCH	34	13	45	53
2660	BUTTE FARM	22	18	44	14
6190	C J OCHS	31	16	42	30
0073	C W HUGHES	26	20	43	6
3590	CACHE CREEK	13	20	42	5
7120	CAMP	20	15	39	37, 38
1060	CAMPBELL	25	20	45	8
8470	CAROTHERS	21	15	44	43
8120	CARROLL	8	15	42	30
0115	CARTER	9	19	44	6
3500	CASHUP FLAT	15	18	43	13
2790	CASHUP NORTH	34	19	43	14
0310	CATHOLIC CEMETERY	12	20	45	8
4160	CAYUSE LAKE	13	18	39	10
8195	CENTRAL FERRY	9	13	40	49
9620	CHAMBERS	6	13	45	44
7190	CHARLES TOBIN	32	15	37	36
0350	CHASE	20	20	45	7
4150	CHERRY CREEK	26	19	40	10
4190	CHICKEN	20	17	40	18
5030	CHICKEN RANCH	7	16	44	32
5540	CHRISTIAN	19	15	45	33
9400	CHURCH	34	13	45	52
7100	CHURCH HILL	6	14	40	39
5670	CLARK	28	16	45	33
5020	CLEAR CREEK	4	16	44	23, 24
3110	CLINTON MILLER	30	20	40	2
1210	COKELY	25	19	44	15
1270	COLE	14	19	45	8

ALPHABETICAL LISTING OF WHITMAN COUNTY ROADS					
Number	Name	Section	Township	Range	Map(s)
8010	COLFAX AIRPORT	19	16	43	31
8585	COLFAX AIRPORT-HEGLAR DR	21	16	43	31
5290	COLLINS	31	16	45	33
8320	CONRAD	33	16	43	31
3480	COOK	23	18	42	13
3710	CORDELL	1	20	40	3
3365	COTTONWOOD	24	19	42	13
2040	COUGAR MOUNTAIN	7	19	44	6
9040	COUNTRY CLUB	12	14	44	44
3185	COUNTRYMAN	27	19	41	11
0300	COVE	1	20	45	8
4320	COYOTE	24	18	41	12
2340	CRABTREE	14	18	45	15
3080	CREE	6	20	40	2
0280	CROCKETT	30	20	45	7
2365	CRONK	32	18	44	22
2090	CROW	28	19	44	14
2460	CRUMBAKER	25	17	43	22
3470	CURTIS	12	18	42	13
4350	CUTLER-LAUTENSCHLAGER	18	17	42	20
9200	D MEYER	36	14	44	43, 44
8030	DAILEY	35	16	43	32
4450	DANAHER	10	17	43	22
4015	DAVIS	11	19	39	1, 9
7160	DAY	29	14	39	38
4340	DELONG	32	18	42	20
1440	DEVINE	18	18	46	16
3050	DEWEY	22	20	41	1, 2, 3
4570	DIAMOND-FRAZIER ST	35	17	42	T
4580	DIAMOND-SECOND ST	2	16	42	T
3440	DICKERSON	33	19	42	12
1280	DIPPLE	7	19	46	8
4530	DODGE	5	18	41	11
3857	DONAHUE	27	20	43	6
1230	DONEEN	17	19	45	7, 15
8180	DORMAN	36	15	40	40
2530	DRAPER-BROWN	11	17	44	23
9005	DRUFFEL DR	13	11	45	55
2500	DRY CREEK	20	18	45	15, 22
8020	DUNCAN SPRINGS	20	16	43	31
9190	DUNNING	36	14	44	44
6171	DUSTY	9	15	41	T
6160	DUSTY-CITY ST	3	15	41	T
6070	DYNAMITE JACK	6	16	40	17, 18
1080	E D DIXON	6	19	46	8
0210	EBERLE	18	20	45	7
2110	ECKHART	21	19	44	14
6210	ED HAMILTON	33	17	42	20, 30
2400	ELBERTON	9	17	44	22, 23

ALPHABETICAL LISTING OF WHITMAN COUNTY ROADS					
Number	Name	Section	Township	Range	Map(s)
3425	ELMER HUNTLEY	32	19	43	13
9370	EMERSON	33	12	46	55
4000	ENDICOTT	31	17	39	17 - 21, 31
6250	ENDICOTT SW	6	16	41	19, 29
4230	ENDICOTT-ST JOHN	1	18	41	12, 19
0140	ENGEL	23	20	44	7
8460	ENMAN-KINCAID	29	15	44	43, 44
5010	ENOS	17	16	44	22
4490	ERIKSEN	29	19	41	11
9420	ESSER	5	12	46	53
5300	ESTES	35	16	45	34
8350	EVANS	27	15	43	43
8420	EWARTSVILLE	6	14	44	43
6060	F MIGUELENA	5	16	39	17
2170	F R MARTIN	8	18	44	14, 15
0160	FAIRBANKS	9	20	45	7
0410	FAIRBANKS NORTH	11	20	44	7
6290	FAIRGROUNDS	18	16	43	31
5310	FALLON	27	16	45	34
1160	FANNING	6	19	45	7
1000	FARMINGTON	24	20	45	8, 15, 17
1320	FARMINGTON EAST	6	18	46	16
1305	FARMINGTON-BRIDGE ST	6	18	46	T
1310	FARMINGTON-STATE LINE	6	18	46	16
1420	FAUGHT	18	18	46	16
8060	FILAN	35	16	42	31
2020	FILE	36	20	43	6
2050	FINCH	27	19	43	14
9530	FLAT	10	14	44	43, 44
7060	FLEMMING	17	15	39	27, 37, 38
8580	FLIGHT LINE DRIVE	21	16	43	31
0120	FOX	26	20	44	7
4360	FRANK FEENAN	11	17	42	20, 21
5215	FRAZEN	33	17	45	24
5105	FUGATE	13	16	44	33
5410	FULFS	16	15	44	32
1050	FUTTER	26	20	45	8
3850	GALE	21	20	43	5, 6
2005	GARDENER	23	19	44	15
1300	GARFIELD-FARMINGTON	6	18	46	16
9470	GARRISON	31	14	46	45
4310	GAS LINE	1	18	41	12
3680	GASHOUS	8	20	43	5
5380	GATES	11	15	45	34
8270	GAY	10	14	42	41
2370	GEIGER	34	18	44	15
4380	GENE FEENAN	14	17	42	21
3640	GENE HENNING	24	20	42	5
3390	GENE NELSON	3	19	42	4, 12

ALPHABETICAL LISTING OF WHITMAN COUNTY ROADS					
Number	Name	Section	Township	Range	Map(s)
3180	GENE WEBB	24	19	40	3
8200	GETZ-A E SEAVERS	36	15	41	41
3520	GFELLER	22	18	43	13
3090	GIBSON	15	20	40	2
8305	GILBERT	12	14	42	42
9120	GIMLIN	30	14	45	44
2450	GLENWOOD	17	17	44	22
3020	GLORFIELD	28	19	40	2, 10
1030	GOLDENROD CEMETERY	24	20	45	8
1020	GOLF COURSE	24	20	45	8
3190	GORDON	11	19	41	4
4510	GORDON HAMILTON	34	19	41	11
3130	GOTTSCHALK	31	20	40	2
8290	GRANITE	13	14	42	42
5580	GRAY	13	15	45	34
4400	GREEN HOLLOW	5	17	43	21
7090	GREEN SPOT	21	15	40	28
3450	GREENBOX	5	18	42	12
2130	GREER	10	18	43	14
0110	GRIFFIN	10	19	44	7
1490	GRINNELL	14	17	45	24
4240	GROVE	28	18	41	11, 19
1190	GUMM	2	19	45	8
6120	GUSKE	21	16	40	28
8410	HAEDER	23	14	43	42, 43
9065	HAINES	19	14	46	45
2260	HALL	36	18	43	22
8390	HALPIN	3	14	43	43
8300	HAMILTON HILL	18	15	44	32, 43
7020	HAMMER GRADE	26	13	37	36, 46
1130	HANSON	16	19	45	8
4080	HARDY	9	20	39	1
4090	HARDY CUT OFF	22	20	39	1
9510	HARMS	7	14	45	T
3540	HARRY DAVIS	26	19	42	13
4220	HARRY PIERCE	21	18	41	11
3200	HARWOOD HILL	11	19	41	4, 12
3210	HARWOOD HILL CUT OFF	25	19	41	12
3320	HASARD	21	20	42	4
9550	HATLEY	28	14	44	43
6040	HAWKS	32	17	39	17
7220	HAXTON	27	15	37	T
7000	HAY-LACROSSE	12	15	39	27, 38
5620	HAYWARD	31	15	45	44
1340	HEISE	11	18	45	16
1520	HEMMINGWAY	4	17	45	24
3230	HENRY HAYES	23	20	41	4
2520	HILTY	12	16	43	22
3550	HITCHINGS	31	19	43	13

ALPHABETICAL LISTING OF WHITMAN COUNTY ROADS					
Number	Name	Section	Township	Range	Map(s)
2800	HODGES	15	19	44	6
8050	HOFER	6	15	44	32
5640	HOFFMAN	32	16	44	32
3300	HOLE IN THE GROUND	13	20	41	4
1360	HOLLINGSWORTH	11	18	45	16
7050	HOOPER CANYON	26	14	37	36
7210	HOOPER CITY	26	15	37	36
8190	HOPKINS WAY	4	13	40	39, 49
0020	HORLACHER	7	20	44	6
3430	HOWARD WEST	29	19	42	12
5405	HOWELL	9	15	44	32
2330	HUBNER	10	18	44	15
2320	HUGGINS	2	18	44	15
2000	HUME	26	19	44	14, 15, 22
6220	HUNTLEY	34	17	42	20, 30
1205	HUTCHINSON	14	19	45	8
1180	I N BALTHIS	22	19	44	7
5200	ICKES	31	17	45	23
2280	IMLER	6	17	44	22
3420	INGRAM	9	18	42	12
2180	J BALTHIS	28	19	44	14, 15
1350	J E BALDWIN	11	18	45	16
2070	J F MCCROSKEY	24	19	43	14
9340	J MEYER	23	12	45	54
2350	J W BAYLOR	22	18	44	15
3720	J W HENDERSON	6	20	41	3
5050	JAMES	25	17	44	23
1620	JAMISON	36	20	45	8
8370	JENKINS	31	15	43	42
9100	JENNINGS	23	14	45	45
7230	JERITA	35	15	39	38
3400	JIM DAVIS	10	19	42	4, 12
3700	JIM HENNING	26	19	42	13
6100	JIM KNOTT	3	16	40	18, 28
2860	JOE MEYER	11	17	44	T
7150	JOHN HENLEY	22	14	39	37, 38
3350	JOHN TYE	9	20	42	4
9050	JOHNSON	10	14	45	44, 45, 53
9545	JOHNSON CUT OFF	9	13	45	52
9635	JOHNSON-2ND ST	3	13	45	T
9640	JOHNSON-BUTTE ST	10	13	45	T
9630	JOHNSON-DOUGLAS ST	3	13	45	T
4270	JONES	28	18	41	11
4010	JORDAN-KNOTT	5	18	39	9, 17
3980	JUNO ELEVATOR	30	19	42	12
4210	KACKMAN	36	18	40	19
6260	KAISER	10	16	41	19, 20
8380	KAMERRER	36	15	43	43
5710	KAMIAK BUTTE PARK	16	16	45	33

ALPHABETICAL LISTING OF WHITMAN COUNTY ROADS					
Number	Name	Section	Township	Range	Map(s)
8070	KAMMERZELL	36	16	42	31
2610	KEIFER	32	18	45	15
1220	KELLEY	30	19	45	15
3880	KELSEY	2	20	43	6
2140	KENNEL	12	18	43	14
3310	KENOVA	17	20	42	4
5080	KENOYER	14	16	44	33
3630	KILE	11	19	42	5
2080	KILPATRICK	25	19	43	14
8330	KINCAID	13	15	43	32
9500	KIRKENDAHL	19	14	45	44
2570	KITTRELL	23	17	44	23
5520	KITZMILLER	29	15	45	44
8090	KLAUS	11	15	42	31
2740	KLAVEANO	3	18	43	14
9480	KLEMGARD	16	14	44	43
5700	KOENIG	1	16	45	24
9240	KOPF	18	13	46	53
1480	KRIEBEL	12	17	45	24
4600	L ANDERSON	19	17	43	21
0070	L D JOHNSON	26	20	43	6
9350	L SCHULTHEIS	29	12	46	55
5210	L WEST	22	16	45	34
6320	LACROSSE AIRPORT	17	15	39	27
1500	LADOW BUTTE	36	18	45	24
8430	LAFOLLETTE	13	14	43	43
4030	LAKIN	31	19	39	9
4180	LAMB	26	18	39	9, 17
4070	LAMONT	22	20	39	1
4100	LANCASTER	1	18	41	11, 12, 18
8475	LANDFILL	28	15	44	43
2410	LANGE	5	17	45	23
5660	LANKY	17	16	44	32
5220	LAWSON	13	16	45	34
4250	LEE	11	17	41	20
3240	LEIFER	25	20	41	4
5730	LEISTNER	2	16	45	24
9430	LEON	5	12	46	53
6280	LESTER CAMP	4	15	40	28
9170	LITTLE	6	13	45	52
8150	LITTLE ALKALI	19	15	41	29, 30
4170	LITTLE COVE	20	18	40	10
7010	LITTLE GOOSE DAM	22	15	38	38, 46, 47
0200	LONE PINE	36	20	44	7, 8
3270	LONG	2	20	41	3, 4
8230	LONG HOLLOW	25	15	42	40, 41, 42
6020	LONG JOHN-MORASCH	24	16	40	28
5135	LOOP	6	16	46	24
3780	LOVERS LANE	34	18	43	14

ALPHABETICAL LISTING OF WHITMAN COUNTY ROADS					
Number	Name	Section	Township	Range	Map(s)
6130	LUFT	19	16	41	29
9195	MAC HATLEY	21	14	44	43, 44
3760	MACK LLOYD	32	18	43	21
5170	MADER	15	16	45	34
3610	MALEY	8	19	43	5
4375	MANNING	28	17	43	21
2335	MARPLE	14	18	44	15
9540	MARTIN DRUFFEL	18	13	45	52
5070	MARVIN WELLS	13	16	44	33
0040	MATTAUSCH	5	20	44	6
3530	MAY	36	18	42	13
4200	MCCALL	17	17	40	18
3490	MCCANSE	7	18	43	13
5330	MCCOY	29	16	46	34
2640	MCCROSKEY	12	17	43	22
4410	MCGRADY	1	17	42	21
5370	MCGREEVY	15	15	45	34
7045	MCGREGOR	8	14	38	36
3890	MCGUIRE	7	18	43	13
5270	MCINTOSH	25	16	44	33
5160	MCKENZIE	6	16	46	24, 34
1040	MCLEOD	30	20	46	8
3860	MCMEEKIN	27	18	43	14
3060	MCNALL	11	20	39	1
6240	MCNEILLY	18	16	43	30, 31
7130	MEEKER	15	15	39	27, 38
2240	MERRELL	31	18	44	14, 22
0030	MERRITT	14	20	43	6
1120	MESTERMAN	3	19	45	8
5280	MICK PARVIN	36	16	44	33
2560	MIKE JOHNSON	33	17	44	22
0270	MILES	11	19	44	7
1380	MILLER	9	18	45	16
3920	MILLER HOME PLACE	9	20	41	3
9330	MOEHRLE	14	12	45	54
5650	MONLUX	29	16	44	32
2250	MOORE	36	18	43	14
1600	MORGAN	11	19	44	7
4430	MORLEY	11	16	43	21
0250	MORRIS	28	20	45	8
3620	MORTIMORE	1	19	42	5
1330	MOUNTAINVIEW CEMETERY	6	18	46	16
8500	MOYS	27	15	43	42, 43
7070	MUD FLAT	9	15	40	28, 39
4330	MULKEY	35	18	41	12
2290	MULLEN	8	17	44	22
3100	MUNSON	14	20	40	2
8080	MUSGRAVE	8	15	42	30
9260	N MEYER	20	13	45	52

ALPHABETICAL LISTING OF WHITMAN COUNTY ROADS					
Number	Name	Section	Township	Range	Map(s)
8250	NAUERT	16	15	43	31
1460	NELSON	31	18	46	16, 24
9220	NIEHENKE	13	13	45	53
2510	NORTH PALOUSE	32	17	44	22
5130	NORTH RIVER	6	16	46	24
2150	OAKESDALE	34	19	43	14
4260	OCHS	14	17	41	20
5570	ODONNELL	25	15	45	34, 45
9450	OENNING	29	13	46	53
5505	OLD ALBION	17	15	44	32
5230	OLD BARN	25	16	45	34
9070	OLD MOSCOW	9	14	45	44, 45
7205	OLD SR #26	32	15	37	36
3150	OLD STATE HWY	18	19	40	2
3910	OLD THORNTON HWY	3	19	43	5, 13
9011	OLD WAWAWAI	6	14	45	44
5090	OLSON	34	17	45	24
2390	OMER BROWN	3	17	44	23
2590	ORAL SMITH	11	17	44	23
1530	ORCUTT	18	17	46	24
5525	ORVILLE BOYD	27	15	45	45
4300	OSWALD	11	18	41	11
6245	OUSLEY	17	16	43	31
3740	PALISADES	30	20	42	4
5165	PALOUSE ANDERSON ST	6	16	46	24
5150	PALOUSE COVE	1	16	45	24, 34
7200	PALOUSE ORCHARDS	32	15	37	36
5420	PALOUSE-ALBION	15	15	44	33, 34
5725	PALOUSE-CHURCH ST.	1	16	45	24
5145	PALOUSE-CULTON ST	6	16	46	24
5155	PALOUSE-HOLYOKE ST	6	16	46	24
0010	PANDORA	15	20	43	6
2820	PARTCH	6	18	45	23
5000	PARVIN	25	16	43	32, 33
5630	PAT OLD	23	15	44	33
8310	PAT ONEIL	15	15	43	32
3220	PATTERSON	16	19	41	3, 4
0290	PEDERSEN	31	20	45	7
8100	PENAWAWA	8	15	42	30, 39 - 41
4280	PENNINGTON	29	18	41	11
2310	PERINGER	2	18	44	15
2620	PFAFF	30	18	45	15
4540	PIERSON	1	18	40	11
3900	PINE CITY CEMETERY	27	20	42	4
3830	PINE CITY-4TH AVE	28	20	42	T
3820	PINE CITY-5TH AVE	28	20	42	T
3000	PINE CITY-MALDEN	22	20	43	4, 5, 12
3810	PINE CITY-MILL ST	28	20	42	T
0130	PITTMANN	25	20	44	7

ALPHABETICAL LISTING OF WHITMAN COUNTY ROADS					
Number	Name	Section	Township	Range	Map(s)
5690	PITTS CEMETERY	32	16	45	33
5350	POE	6	15	46	34
4040	POTTS	28	20	39	1, 9
0330	PRINCE	24	20	45	8
8280	PRUNE ORCHARDS	28	16	43	31, 32
5600	PULLMAN AIRPORT	4	14	45	45
5500	PULLMAN-ALBION	15	15	44	33
5390	R ZAKARISON	3	15	45	34
6300	R. BARRY	19	16	40	28
2200	RAGON	15	18	43	14
3940	RALPH HENNING	28	19	43	14
2105	RAMBO	21	19	44	6
9580	RANDELL	26	14	45	45
4365	RATTLESNAKE	22	17	42	20
5590	REANEY	24	15	45	34
5680	REBEL FLAT	33	16	45	34
5440	REID	18	15	45	33
6200	REPP	33	17	41	19, 29, 30
6180	REPP-STEIGER	30	16	42	30
1370	REUBEN SCHULTZ	34	19	45	16
4020	REVERE	5	18	39	1, 9
4205	RICHTER	16	17	40	18
7170	RIDPATH	33	14	39	38, 48
9270	RIMROCK	24	13	44	52
5180	RINGO	13	16	45	24, 34
7260	RIPARIA	30	13	38	46
2160	RIPLEY	5	18	44	14
4445	ROBERTS	3	16	43	21
2630	ROBERTSON	9	18	45	15
2580	ROBINSON	12	17	44	23
8160	ROCK GULCH	22	15	41	29, 40
3010	ROCK LAKE	5	20	41	2, 3, 11
7030	ROCK SPRINGS	22	15	38	37, 47
4480	ROGERS	7	18	41	11, 12
9250	RON DRUFFEL	14	13	45	53
0025	ROSALIA	2	20	43	6
0017	ROSALIA EXIT NORTH	11	20	43	6
5450	ROSE CREEK	5	15	45	33
1090	ROY ST JOHN	6	19	46	8
4390	RUFF	19	17	43	21
0100	RUSSELL	28	20	44	6
9490	RYAN	29	14	44	43
1450	RYDE	30	18	46	16
3410	S D KINDER	11	19	42	5, 13
2810	S PFAFF	25	18	44	15
9060	SAND	16	14	45	44, 45
9310	SAUVE	18	12	46	53
6310	SCHARPENBERG	2	15	39	27, 28
9290	SCHLEE	16	12	45	52, 53

ALPHABETICAL LISTING OF WHITMAN COUNTY ROADS					
Number	Name	Section	Township	Range	Map(s)
2270	SCHOLZ	2	18	43	22
6005	SCOTT	2	15	39	27
3140	SCRIMSHUR	34	20	40	2
0150	SEABURY	24	20	44	7
1010	SEAMON	24	20	45	8
0390	SEHAU	14	20	45	8
7075	SELBU CHURCH	1	14	39	38, 39
1260	SELTICE	14	19	45	8
3370	SENATOR EUGENE PRINCE	33	19	43	13
8260	SEVERS	9	14	42	41
2220	SHAHAN	18	18	44	14
3930	SHAWGO	2	19	40	2
5250	SHAWNEE	6	15	44	32, 33
2030	SHEAHAN	8	19	44	6
3120	SHELL	35	20	39	1, 2
4500	SHIELDS	36	18	42	21
9380	SHOEMAKER	33	12	46	55
3280	SIEGEL	8	20	42	4
1170	SIENKNECHT	7	19	45	7
0220	SIEVEKE	5	20	45	7
1590	SIMMONS	23	18	45	16
3260	SIMPSON	27	20	41	3
1290	SKYLINE DRIVE	24	19	45	16
9014	SMITH	15	13	44	51
9130	SNOW	25	14	45	45
8510	SOMMERS	34	16	42	30, 31
0340	SOUP	23	20	45	8
6140	SOUTH ENDICOTT	31	17	41	19, 29
5100	SOUTH PALOUSE RIVER	14	16	43	32, 33
5140	SOUTH RIVER	6	16	46	24
8240	SPAULDING	35	15	42	42
0170	SPOKANE-WHITMAN	3	20	44	7
3070	SPULER	2	20	40	2
3660	SQUAW	1	20	42	5
3670	SQUAW CANYON	7	20	43	5
3580	SQUIRES	28	20	42	4, 5
0050	ST JOHN	24	20	43	6
4610	ST JOHN GUN CLUB	6	18	42	12
9030	STALEY	27	14	45	44
1580	STAN WILLCOX	31	17	46	24
1070	STATELINE	17	20	46	8
8210	STEIGER	21	15	42	41
5460	STEINER	6	15	45	33
3170	STEPHEN	29	19	41	3, 4, 11
9280	STEPTOE CANYON	4	12	45	52, 54
3815	STEPTOE-CASHUP AVE	2	17	43	T
2275	STEPTOE-CASS ST	2	17	43	T
3825	STEPTOE-ELDER ST	2	17	43	T
3970	STEPTOE-GURNSEY ST	35	18	43	T

ALPHABETICAL LISTING OF WHITMAN COUNTY ROADS					
Number	Name	Section	Township	Range	Map(s)
3795	STEPTOE-HILL AVE	35	18	43	T
3800	STEPTOE-KERNS AVE	35	18	43	T
3745	STEPTOE-LINES AVE	2	17	43	T
3790	STEPTOE-LUPFER AVE	35	18	43	T
3755	STEPTOE-MORELAND AVE	2	17	43	T
3862	STEPTOE-STATION ST	35	18	43	T
3870	STEPTOE-STEPTOE ST	35	18	43	T
3775	STEPTOE-TENNESSEE AVE	2	17	43	T
3875	STEPTOE-THROOP ST	35	18	43	T
3960	STEPTOE-WATER AVE	35	18	43	T
2380	STERN	3	17	44	23
8220	STEVICK	19	15	43	31
4370	STIPE	2	16	42	21
3600	STONEHAM	36	20	42	5
6090	STORMENT	5	16	40	18, 19
8400	STORY	24	14	43	42, 43
9360	STOUT	29	12	46	55
8140	STREEVY	24	15	41	40
4290	STUBBES	11	18	41	12
5040	STUECKLE	11	16	44	33
2465	SUESS	18	17	44	22
2440	SUNRISE	4	17	45	23
3360	SUNSET	30	19	42	12, 13
3750	SUNSET-CITY ST	26	19	42	T
9080	SUNSHINE	1	14	45	45
4060	SWANNACK	4	19	39	1
5205	SWANSON	30	17	45	23
6080	SWENT	5	17	40	18, 19
3040	SWIFT	22	20	39	1
4590	T W WALTERS	11	16	43	21
5240	TATE CUT OFF	32	16	45	33
9320	TAUFEN	11	12	45	52, 55
2230	TENNESSEE FLAT	35	18	43	14
1105	TENSED	12	19	45	8
3290	TEXAS FERRY	4	20	42	4
4140	TEXAS LAKE	35	19	39	9
7040	THOMAS FLAT	1	14	37	36, 37
3380	THORN CREEK	33	20	42	4, 5
3950	THORNTON BY-PASS	21	19	43	5
2690	THORNTON-2ND ST N	21	19	43	T
2680	THORNTON-3RD ST N	21	19	43	T
2710	THORNTON-3RD ST S	28	19	43	T
2720	THORNTON-4TH ST	28	19	43	T
2700	THORNTON-HODGSON ST	28	19	43	T
3770	THORNTON-RAILROAD ST	28	19	43	T
3160	THOUNDER	26	20	40	3
2210	TIBBETT	5	18	44	14
1570	TIDWELL	35	17	45	24
3510	TIEGS	19	18	43	13

ALPHABETICAL LISTING OF WHITMAN COUNTY ROADS					
Number	Name	Section	Township	Range	Map(s)
3990	TOLLETT	35	18	43	14
1150	TOM NORTON	5	19	45	7
1505	TRAPPER	1	17	45	24
5340	TRESTLE	6	15	46	34
2100	TRESTLE CREEK	22	19	43	6, 14
3460	TRUNKEY	16	18	42	12
2060	TUTTLE-ALEXANDER	23	19	43	14
9020	UNION FLAT	3	13	44	51, 52
6010	UNION FLAT CREEK	25	16	39	28, 29, 30
9410	UNIONTOWN EAST	7	12	46	53
8530	UPPER UNION FLAT	6	15	43	31, 32
3840	VANDYKE	25	20	41	4
2550	VANTINE	34	17	44	23
5445	VERNIER	9	15	45	33
0090	VERNON CROZIER	22	20	44	7
5190	VIOLA	27	16	45	34
3730	W R DAMRELL	26	19	40	10
1410	W S MCMASTERS	22	18	45	16
4110	WAGNER	5	18	39	9, 10
3330	WALKER	9	20	42	4
6110	WALLI	1	15	39	27, 28
6150	WALTER SCHOLZ	20	16	41	29
1390	WALTER SIDING	10	18	45	16
1400	WALTERS	20	18	45	15, 16
9295	WARNECKE	18	12	46	53
1100	WARNER	24	19	44	7, 8
3560	WASHBOARD	24	19	42	13
0015	WATERMAN	9	20	44	6, 7
9000	WAWAWAI	34	13	45	51 - 52, 54
9010	WAWAWAI-PULLMAN	10	14	44	43
9110	WEBER	23	14	45	45
3340	WELLS	3	20	42	4
2430	WESTACOTT	5	17	45	23
5560	WEXLER	22	15	45	45
5515	WHELAN	29	15	45	33, 34
1075	WHITE	10	19	45	8, 16
9160	WHITMAN	25	14	45	45
6050	WIEDRICH	2	15	39	17, 27
7110	WIGEN	7	15	40	28, 39
9505	WILBOURN	14	14	44	44
8130	WILCOX	11	15	42	30
0060	WILHELM	16	20	44	6, 7
7250	WILLOW CREEK	20	15	39	27
9006	WILMA DRIVE	19	11	46	55
9007	WILMA DRIVE E	24	11	45	55
3030	WILTZIUS	11	20	39	2
6000	WINONA SOUTH	29	17	40	18, 27
6270	WINONA-MORROW ST	29	17	40	T
4550	WINONA-RAILROAD ST	20	17	40	T

ALPHABETICAL LISTING OF WHITMAN COUNTY ROADS					
Number	Name	Section	Township	Range	Map(s)
1110	WINSLOW	35	20	45	8
6030	WISE	34	16	39	26, 27
9460	WOLF	29	13	46	53
9150	WOODS	29	14	46	45
1470	YELLOW DOG	36	18	45	24
6170	YOUNG	26	16	41	29
3605	ZARBACH	20	19	43	5
7080	ZARING CUT OFF	11	15	40	28, 29
1610	ZIMMERMAN	31	19	45	15

NUMERICAL LISTING OF WHITMAN COUNTY ROADS					
Number	Name	Section	Township	Range	Map(s)
0010	PANDORA	15	20	43	6
0015	WATERMAN	9	20	44	6, 7
0017	ROSALIA EXIT NORTH	11	20	43	6
0020	HORLACHER	7	20	44	6
0025	ROSALIA	2	20	43	6
0030	MERRITT	14	20	43	6
0040	MATTAUSCH	5	20	44	6
0050	ST JOHN	24	20	43	6
0060	WILHELM	16	20	44	6, 7
0070	L D JOHNSON	26	20	43	6
0073	C W HUGHES	26	20	43	6
0080	BONGARTS	21	20	44	6, 7
0090	VERNON CROZIER	22	20	44	7
0100	RUSSELL	28	20	44	6
0110	GRIFFIN	10	19	44	7
0115	CARTER	9	19	44	6
0120	FOX	26	20	44	7
0130	PITTMANN	25	20	44	7
0140	ENGEL	23	20	44	7
0150	SEABURY	24	20	44	7
0160	FAIRBANKS	9	20	45	7
0170	SPOKANE-WHITMAN	3	20	44	7
0180	BRIDGEMAN	1	20	44	7
0190	BOURNE	17	20	45	7
0200	LONE PINE	36	20	44	7, 8
0210	EBERLE	18	20	45	7
0220	SIEVEKE	5	20	45	7
0230	BLANTON	25	20	44	7
0250	MORRIS	28	20	45	8
0270	MILES	11	19	44	7
0280	CROCKETT	30	20	45	7
0290	PEDERSEN	31	20	45	7
0300	COVE	1	20	45	8
0310	CATHOLIC CEMETERY	12	20	45	8
0330	PRINCE	24	20	45	8
0340	SOUP	23	20	45	8
0350	CHASE	20	20	45	7
0390	SEHAU	14	20	45	8
0410	FAIRBANKS NORTH	11	20	44	7
1000	FARMINGTON	24	20	45	8, 15, 17
1010	SEAMON	24	20	45	8
1020	GOLF COURSE	24	20	45	8
1030	GOLDENROD CEMETERY	24	20	45	8
1040	MCLEOD	30	20	46	8
1050	FUTTER	26	20	45	8
1060	CAMPBELL	25	20	45	8
1070	STATELINE	17	20	46	8
1075	WHITE	10	19	45	8, 16
1080	E D DIXON	6	19	46	8

NUMERICAL LISTING OF WHITMAN COUNTY ROADS					
Number	Name	Section	Township	Range	Map(s)
1090	ROY ST JOHN	6	19	46	8
1100	WARNER	24	19	44	7, 8
1105	TENSED	12	19	45	8
1110	WINSLOW	35	20	45	8
1120	MESTERMAN	3	19	45	8
1130	HANSON	16	19	45	8
1140	BANCROFT	34	20	45	8
1150	TOM NORTON	5	19	45	7
1160	FANNING	6	19	45	7
1170	SIENKNECHT	7	19	45	7
1180	I N BALTHIS	22	19	44	7
1190	GUMM	2	19	45	8
1200	AUVIL-WAGNER	32	19	45	15, 16
1205	HUTCHINSON	14	19	45	8
1210	COKELY	25	19	44	15
1220	KELLEY	30	19	45	15
1230	DONEEN	17	19	45	7, 15
1240	AUVIL	9	19	45	8, 16
1260	SELTICE	14	19	45	8
1270	COLE	14	19	45	8
1280	DIPPLE	7	19	46	8
1290	SKYLINE DRIVE	24	19	45	16
1300	GARFIELD-FARMINGTON	6	18	46	16
1305	FARMINGTON-BRIDGE ST	6	18	46	T
1310	FARMINGTON-STATE LINE	6	18	46	16
1320	FARMINGTON EAST	6	18	46	16
1330	MOUNTAINVIEW CEMETERY	6	18	46	16
1340	HEISE	11	18	45	16
1350	J E BALDWIN	11	18	45	16
1360	HOLLINGSWORTH	11	18	45	16
1370	REUBEN SCHULTZ	34	19	45	16
1380	MILLER	9	18	45	16
1390	WALTER SIDING	10	18	45	16
1400	WALTERS	20	18	45	15, 16
1410	W S MCMASTERS	22	18	45	16
1420	FAUGHT	18	18	46	16
1440	DEVINE	18	18	46	16
1450	RYDE	30	18	46	16
1460	NELSON	31	18	46	16, 24
1470	YELLOW DOG	36	18	45	24
1480	KRIEBEL	12	17	45	24
1490	GRINNELL	14	17	45	24
1500	LADOW BUTTE	36	18	45	24
1505	TRAPPER	1	17	45	24
1510	BAILEY	4	17	45	24
1520	HEMMINGWAY	4	17	45	24
1530	ORCUTT	18	17	46	24
1540	BUNNY	13	17	45	24
1550	B HOWARD	23	17	45	24

NUMERICAL LISTING OF WHITMAN COUNTY ROADS					
Number	Name	Section	Township	Range	Map(s)
1560	BOONE	36	17	45	24
1570	TIDWELL	35	17	45	24
1580	STAN WILLCOX	31	17	46	24
1590	SIMMONS	23	18	45	16
1600	MORGAN	11	19	44	7
1610	ZIMMERMAN	31	19	45	15
1620	JAMISON	36	20	45	8
2000	HUME	26	19	44	14, 15, 22
2005	GARDENER	23	19	44	15
2010	BLANK	3	19	43	6
2020	FILE	36	20	43	6
2030	SHEAHAN	8	19	44	6
2040	COUGAR MOUNTAIN	7	19	44	6
2050	FINCH	27	19	43	14
2060	TUTTLE-ALEXANDER	23	19	43	14
2070	J F MCCROSKEY	24	19	43	14
2080	KILPATRICK	25	19	43	14
2090	CROW	28	19	44	14
2100	TRESTLE CREEK	22	19	43	6, 14
2105	RAMBO	21	19	44	6
2110	ECKHART	21	19	44	14
2120	BARTLETT	10	18	43	14
2130	GREER	10	18	43	14
2140	KENNEL	12	18	43	14
2150	OAKESDALE	34	19	43	14
2160	RIPLEY	5	18	44	14
2170	F R MARTIN	8	18	44	14, 15
2180	J BALTHIS	28	19	44	14, 15
2190	BERNARD	8	18	44	14
2200	RAGON	15	18	43	14
2210	TIBBETT	5	18	44	14
2220	SHAHAN	18	18	44	14
2230	TENNESSEE FLAT	35	18	43	14
2240	MERRELL	31	18	44	14, 22
2250	MOORE	36	18	43	14
2260	HALL	36	18	43	22
2270	SCHOLZ	2	18	43	22
2275	STEPTOE-CASS ST	2	17	43	T
2280	IMLER	6	17	44	22
2290	MULLEN	8	17	44	22
2300	BLACK	35	19	44	15
2310	PERINGER	2	18	44	15
2320	HUGGINS	2	18	44	15
2330	HUBNER	10	18	44	15
2335	MARPLE	14	18	44	15
2340	CRABTREE	14	18	45	15
2350	J W BAYLOR	22	18	44	15
2360	BISHOP	22	18	44	15, 22
2365	CRONK	32	18	44	22

NUMERICAL LISTING OF WHITMAN COUNTY ROADS					
Number	Name	Section	Township	Range	Map(s)
2370	GEIGER	34	18	44	15
2380	STERN	3	17	44	23
2390	OMER BROWN	3	17	44	23
2400	ELBERTON	9	17	44	22, 23
2410	LANGE	5	17	45	23
2420	ALTERGOTT	29	17	45	23, 24
2430	WESTACOTT	5	17	45	23
2440	SUNRISE	4	17	45	23
2450	GLENWOOD	17	17	44	22
2460	CRUMBAKER	25	17	43	22
2465	SUESS	18	17	44	22
2470	BAUD	20	17	44	22
2480	BROSE	20	17	44	22
2490	BROSE CUT OFF	20	17	44	22
2500	DRY CREEK	20	18	45	15, 22
2510	NORTH PALOUSE	32	17	44	22
2520	HILTY	12	16	43	22
2530	DRAPER-BROWN	11	17	44	23
2550	VANTINE	34	17	44	23
2560	MIKE JOHNSON	33	17	44	22
2565	ARTHUR DOLE	27	17	44	23
2570	KITTRELL	23	17	44	23
2580	ROBINSON	12	17	44	23
2590	ORAL SMITH	11	17	44	23
2600	ANDERSON	33	18	45	15
2610	KEIFER	32	18	45	15
2620	PFAFF	30	18	45	15
2630	ROBERTSON	9	18	45	15
2640	MCCROSKEY	12	17	43	22
2660	BUTTE FARM	22	18	44	14
2670	BAIRD	3	19	43	6
2680	THORNTON-3RD ST N	21	19	43	T
2690	THORNTON-2ND ST N	21	19	43	T
2700	THORNTON-HODGSON ST	28	19	43	T
2710	THORNTON-3RD ST S	28	19	43	T
2720	THORNTON-4TH ST	28	19	43	T
2730	BEARCAT	21	19	43	T
2740	KLAVEANO	3	18	43	14
2790	CASHUP NORTH	34	19	43	14
2800	HODGES	15	19	44	6
2810	S PFAFF	25	18	44	15
2820	PARTCH	6	18	45	23
2850	BILL CARSON	11	17	44	T
2860	JOE MEYER	11	17	44	T
3000	PINE CITY-MALDEN	22	20	43	4, 5, 12
3010	ROCK LAKE	5	20	41	2, 3, 11
3020	GLORFIELD	28	19	40	2, 10
3030	WILTZIUS	11	20	39	2
3040	SWIFT	22	20	39	1

NUMERICAL LISTING OF WHITMAN COUNTY ROADS					
Number	Name	Section	Township	Range	Map(s)
3050	DEWEY	22	20	41	1, 2, 3
3060	MCNALL	11	20	39	1
3070	SPULER	2	20	40	2
3080	CREE	6	20	40	2
3090	GIBSON	15	20	40	2
3100	MUNSON	14	20	40	2
3110	CLINTON MILLER	30	20	40	2
3120	SHELL	35	20	39	1, 2
3130	GOTTSCHALK	31	20	40	2
3140	SCRIMSHUR	34	20	40	2
3150	OLD STATE HWY	18	19	40	2
3160	THOUNDER	26	20	40	3
3170	STEPHEN	29	19	41	3, 4, 11
3180	GENE WEBB	24	19	40	3
3185	COUNTRYMAN	27	19	41	11
3190	GORDON	11	19	41	4
3200	HARWOOD HILL	11	19	41	4, 12
3210	HARWOOD HILL CUT OFF	25	19	41	12
3220	PATTERSON	16	19	41	3, 4
3230	HENRY HAYES	23	20	41	4
3240	LEIFER	25	20	41	4
3250	BELSBY	7	20	41	3, 4
3260	SIMPSON	27	20	41	3
3270	LONG	2	20	41	3, 4
3280	SIEGEL	8	20	42	4
3290	TEXAS FERRY	4	20	42	4
3300	HOLE IN THE GROUND	13	20	41	4
3310	KENOVA	17	20	42	4
3320	HASARD	21	20	42	4
3330	WALKER	9	20	42	4
3340	WELLS	3	20	42	4
3350	JOHN TYE	9	20	42	4
3360	SUNSET	30	19	42	12, 13
3365	COTTONWOOD	24	19	42	13
3370	SENATOR EUGENE PRINCE	33	19	43	13
3380	THORN CREEK	33	20	42	4, 5
3390	GENE NELSON	3	19	42	4, 12
3400	JIM DAVIS	10	19	42	4, 12
3410	S D KINDER	11	19	42	5, 13
3420	INGRAM	9	18	42	12
3425	ELMER HUNTLEY	32	19	43	13
3430	HOWARD WEST	29	19	42	12
3440	DICKERSON	33	19	42	12
3450	GREENBOX	5	18	42	12
3460	TRUNKEY	16	18	42	12
3470	CURTIS	12	18	42	13
3480	COOK	23	18	42	13
3490	MCCANSE	7	18	43	13
3500	CASHUP FLAT	15	18	43	13

NUMERICAL LISTING OF WHITMAN COUNTY ROADS					
Number	Name	Section	Township	Range	Map(s)
3510	TIEGS	19	18	43	13
3520	GFELLER	22	18	43	13
3530	MAY	36	18	42	13
3540	HARRY DAVIS	26	19	42	13
3550	HITCHINGS	31	19	43	13
3560	WASHBOARD	24	19	42	13
3570	BOOZER	16	20	43	5
3580	SQUIRES	28	20	42	4, 5
3590	CACHE CREEK	13	20	42	5
3600	STONEHAM	36	20	42	5
3605	ZARBACH	20	19	43	5
3610	MALEY	8	19	43	5
3620	MORTIMORE	1	19	42	5
3630	KILE	11	19	42	5
3635	BURNHAM	35	20	42	5
3640	GENE HENNING	24	20	42	5
3660	SQUAW	1	20	42	5
3670	SQUAW CANYON	7	20	43	5
3680	GASHOUS	8	20	43	5
3690	BETTY BRUCE	15	20	43	5
3700	JIM HENNING	26	19	42	13
3710	CORDELL	1	20	40	3
3720	J W HENDERSON	6	20	41	3
3730	W R DAMRELL	26	19	40	10
3740	PALISADES	30	20	42	4
3745	STEPTOE-LINES AVE	2	17	43	T
3750	SUNSET-CITY ST	26	19	42	T
3755	STEPTOE-MORELAND AVE	2	17	43	T
3760	MACK LLOYD	32	18	43	21
3770	THORNTON-RAILROAD ST	28	19	43	T
3775	STEPTOE-TENNESSEE AVE	2	17	43	T
3780	LOVERS LANE	34	18	43	14
3790	STEPTOE-LUPFER AVE	35	18	43	T
3795	STEPTOE-HILL AVE	35	18	43	T
3800	STEPTOE-KERNS AVE	35	18	43	T
3810	PINE CITY-MILL ST	28	20	42	T
3815	STEPTOE-CASHUP AVE	2	17	43	T
3820	PINE CITY-5TH AVE	28	20	42	T
3825	STEPTOE-ELDER ST	2	17	43	T
3830	PINE CITY-4TH AVE	28	20	42	T
3840	VANDYKE	25	20	41	4
3850	GALE	21	20	43	5, 6
3857	DONAHUE	27	20	43	6
3860	MCMEEKIN	27	18	43	14
3862	STEPTOE-STATION ST	35	18	43	T
3870	STEPTOE-STEPTOE ST	35	18	43	T
3875	STEPTOE-THROOP ST	35	18	43	T
3880	KELSEY	2	20	43	6
3890	MCGUIRE	7	18	43	13

NUMERICAL LISTING OF WHITMAN COUNTY ROADS					
Number	Name	Section	Township	Range	Map(s)
3900	PINE CITY CEMETERY	27	20	42	4
3910	OLD THORNTON HWY	3	19	43	5, 13
3920	MILLER HOME PLACE	9	20	41	3
3930	SHAWGO	2	19	40	2
3940	RALPH HENNING	28	19	43	14
3950	THORNTON BY-PASS	21	19	43	5
3960	STEPTOE-WATER AVE	35	18	43	T
3970	STEPTOE-GURNSEY ST	35	18	43	T
3980	JUNO ELEVATOR	30	19	42	12
3990	TOLLETT	35	18	43	14
4000	ENDICOTT	31	17	39	17 - 21, 31
4010	JORDAN-KNOTT	5	18	39	9, 17
4015	DAVIS	11	19	39	1, 9
4020	REVERE	5	18	39	1, 9
4030	LAKIN	31	19	39	9
4040	POTTS	28	20	39	1, 9
4060	SWANNACK	4	19	39	1
4070	LAMONT	22	20	39	1
4080	HARDY	9	20	39	1
4090	HARDY CUT OFF	22	20	39	1
4100	LANCASTER	1	18	41	11, 12, 18
4110	WAGNER	5	18	39	9, 10
4120	BOWEN	27	19	39	9
4130	BREEDEN	18	18	39	9
4140	TEXAS LAKE	35	19	39	9
4150	CHERRY CREEK	26	19	40	10
4160	CAYUSE LAKE	13	18	39	10
4170	LITTLE COVE	20	18	40	10
4180	LAMB	26	18	39	9, 17
4190	CHICKEN	20	17	40	18
4200	MCCALL	17	17	40	18
4205	RICHTER	16	17	40	18
4210	KACKMAN	36	18	40	19
4220	HARRY PIERCE	21	18	41	11
4230	ENDICOTT-ST JOHN	1	18	41	12, 19
4240	GROVE	28	18	41	11, 19
4250	LEE	11	17	41	20
4260	OCHS	14	17	41	20
4270	JONES	28	18	41	11
4280	PENNINGTON	29	18	41	11
4290	STUBBES	11	18	41	12
4300	OSWALD	11	18	41	11
4310	GAS LINE	1	18	41	12
4320	COYOTE	24	18	41	12
4330	MULKEY	35	18	41	12
4340	DELONG	32	18	42	20
4350	CUTLER-LAUTENSCHLAGER	18	17	42	20
4360	FRANK FEENAN	11	17	42	20, 21
4365	RATTLESNAKE	22	17	42	20

NUMERICAL LISTING OF WHITMAN COUNTY ROADS					
Number	Name	Section	Township	Range	Map(s)
4370	STIPE	2	16	42	21
4375	MANNING	28	17	43	21
4380	GENE FEENAN	14	17	42	21
4390	RUFF	19	17	43	21
4400	GREEN HOLLOW	5	17	43	21
4410	MCGRADY	1	17	42	21
4420	BOB SCHULTZ	26	17	42	21
4430	MORLEY	11	16	43	21
4440	BILL WILLSON	3	16	43	22
4445	ROBERTS	3	16	43	21
4450	DANAHER	10	17	43	22
4460	BIXLER	23	17	43	22
4470	BLACKWELL	2	17	43	21, 22
4480	ROGERS	7	18	41	11, 12
4490	ERIKSEN	29	19	41	11
4500	SHIELDS	36	18	42	21
4510	GORDON HAMILTON	34	19	41	11
4520	BONNINGTON	7	18	41	11
4530	DODGE	5	18	41	11
4540	PIERSON	1	18	40	11
4550	WINONA-RAILROAD ST	20	17	40	T
4560	A L BALLAINE	34	18	42	21
4570	DIAMOND-FRAZIER ST	35	17	42	T
4580	DIAMOND-SECOND ST	2	16	42	T
4590	T W WALTERS	11	16	43	21
4600	L ANDERSON	19	17	43	21
4610	ST JOHN GUN CLUB	6	18	42	12
5000	PARVIN	25	16	43	32, 33
5010	ENOS	17	16	44	22
5020	CLEAR CREEK	4	16	44	23, 24
5030	CHICKEN RANCH	7	16	44	32
5040	STUECKLE	11	16	44	33
5050	JAMES	25	17	44	23
5060	ABBOTT	24	16	44	33
5070	MARVIN WELLS	13	16	44	33
5080	KENOYER	14	16	44	33
5090	OLSON	34	17	45	24
5100	SOUTH PALOUSE RIVER	14	16	43	32, 33
5105	FUGATE	13	16	44	33
5110	BLAIR	28	17	45	24
5120	BLAIR CUT OFF	33	17	45	24
5130	NORTH RIVER	6	16	46	24
5135	LOOP	6	16	46	24
5140	SOUTH RIVER	6	16	46	24
5145	PALOUSE-CULTON ST	6	16	46	24
5150	PALOUSE COVE	1	16	45	24, 34
5155	PALOUSE-HOLYOKE ST	6	16	46	24
5160	MCKENZIE	6	16	46	24, 34
5165	PALOUSE ANDERSON ST	6	16	46	24

NUMERICAL LISTING OF WHITMAN COUNTY ROADS					
Number	Name	Section	Township	Range	Map(s)
5170	MADER	15	16	45	34
5180	RINGO	13	16	45	24, 34
5190	VIOLA	27	16	45	34
5200	ICKES	31	17	45	23
5205	SWANSON	30	17	45	23
5210	L WEST	22	16	45	34
5215	FRAZEN	33	17	45	24
5220	LAWSON	13	16	45	34
5230	OLD BARN	25	16	45	34
5240	TATE CUT OFF	32	16	45	33
5250	SHAWNEE	6	15	44	32, 33
5260	ALBION-PARVIN	28	16	44	32
5270	MCINTOSH	25	16	44	33
5280	MICK PARVIN	36	16	44	33
5290	COLLINS	31	16	45	33
5300	ESTES	35	16	45	34
5310	FALLON	27	16	45	34
5320	BEESON CUT OFF	30	16	46	34
5330	MCCOY	29	16	46	34
5340	TRESTLE	6	15	46	34
5350	POE	6	15	46	34
5370	MCGREEVY	15	15	45	34
5380	GATES	11	15	45	34
5390	R ZAKARISON	3	15	45	34
5400	ALBION	18	15	44	32
5405	HOWELL	9	15	44	32
5410	FULFS	16	15	44	32
5420	PALOUSE-ALBION	15	15	44	33, 34
5430	BIDLE	15	15	44	33
5440	REID	18	15	45	33
5445	VERNIER	9	15	45	33
5450	ROSE CREEK	5	15	45	33
5460	STEINER	6	15	45	33
5470	BANNER	5	15	45	33
5490	ARMSTRONG	26	15	44	44
5500	PULLMAN-ALBION	15	15	44	33
5505	OLD ALBION	17	15	44	32
5510	BRAYTON	23	15	44	33, 44
5515	WHELAN	29	15	45	33, 34
5520	KITZMILLER	29	15	45	44
5525	ORVILLE BOYD	27	15	45	45
5540	CHRISTIAN	19	15	45	33
5560	WEXLER	22	15	45	45
5570	ODONNELL	25	15	45	34, 45
5580	GRAY	13	15	45	34
5590	REANEY	24	15	45	34
5600	PULLMAN AIRPORT	4	14	45	45
5620	HAYWARD	31	15	45	44
5630	PAT OLD	23	15	44	33

NUMERICAL LISTING OF WHITMAN COUNTY ROADS					
Number	Name	Section	Township	Range	Map(s)
5640	HOFFMAN	32	16	44	32
5650	MONLUX	29	16	44	32
5660	LANKY	17	16	44	32
5670	CLARK	28	16	45	33
5680	REBEL FLAT	33	16	45	34
5690	PITTS CEMETERY	32	16	45	33
5700	KOENIG	1	16	45	24
5710	KAMIAK BUTTE PARK	16	16	45	33
5720	B BEESON	1	16	45	24
5725	PALOUSE-CHURCH ST.	1	16	45	24
5730	LEISTNER	2	16	45	24
6000	WINONA SOUTH	29	17	40	18, 27
6005	SCOTT	2	15	39	27
6010	UNION FLAT CREEK	25	16	39	28, 29, 30
6020	LONG JOHN-MORASCH	24	16	40	28
6030	WISE	34	16	39	26, 27
6040	HAWKS	32	17	39	17
6050	WIEDRICH	2	15	39	17, 27
6060	F MIGUELENA	5	16	39	17
6070	DYNAMITE JACK	6	16	40	17, 18
6080	SWENT	5	17	40	18, 19
6090	STORMENT	5	16	40	18, 19
6100	JIM KNOTT	3	16	40	18, 28
6110	WALLI	1	15	39	27, 28
6120	GUSKE	21	16	40	28
6130	LUFT	19	16	41	29
6140	SOUTH ENDICOTT	31	17	41	19, 29
6150	WALTER SCHOLZ	20	16	41	29
6160	DUSTY-CITY ST	3	15	41	T
6170	YOUNG	26	16	41	29
6171	DUSTY	9	15	41	T
6180	REPP-STEIGER	30	16	42	30
6190	C J OCHS	31	16	42	30
6200	REPP	33	17	41	19, 29, 30
6210	ED HAMILTON	33	17	42	20, 30
6220	HUNTLEY	34	17	42	20, 30
6230	BUMGARNER	2	16	42	21, 30
6240	MCNEILLY	18	16	43	30, 31
6245	OUSLEY	17	16	43	31
6250	ENDICOTT SW	6	16	41	19, 29
6260	KAISER	10	16	41	19, 20
6270	WINONA-MORROW ST	29	17	40	T
6280	LESTER CAMP	4	15	40	28
6290	FAIRGROUNDS	18	16	43	31
6300	R. BARRY	19	16	40	28
6310	SCHARPENBERG	2	15	39	27, 28
6320	LACROSSE AIRPORT	17	15	39	27
7000	HAY-LACROSSE	12	15	39	27, 38
7005	BIG ALKALI	22	14	39	38, 39

NUMERICAL LISTING OF WHITMAN COUNTY ROADS					
Number	Name	Section	Township	Range	Map(s)
7010	LITTLE GOOSE DAM	22	15	38	38, 46, 47
7020	HAMMER GRADE	26	13	37	36, 46
7030	ROCK SPRINGS	22	15	38	37, 47
7040	THOMAS FLAT	1	14	37	36, 37
7045	MCGREGOR	8	14	38	36
7050	HOOPER CANYON	26	14	37	36
7060	FLEMMING	17	15	39	27, 37, 38
7070	MUD FLAT	9	15	40	28, 39
7075	SELBU CHURCH	1	14	39	38, 39
7080	ZARING CUT OFF	11	15	40	28, 29
7090	GREEN SPOT	21	15	40	28
7100	CHURCH HILL	6	14	40	39
7110	WIGEN	7	15	40	28, 39
7120	CAMP	20	15	39	37, 38
7130	MEEKER	15	15	39	27, 38
7140	BEACON	8	14	39	38
7150	JOHN HENLEY	22	14	39	37, 38
7160	DAY	29	14	39	38
7170	RIDPATH	33	14	39	38, 48
7190	CHARLES TOBIN	32	15	37	36
7200	PALOUSE ORCHARDS	32	15	37	36
7205	OLD SR #26	32	15	37	36
7210	HOOPER CITY	26	15	37	36
7220	HAXTON	27	15	37	T
7230	JERITA	35	15	39	38
7250	WILLOW CREEK	20	15	39	27
7260	RIPARIA	30	13	38	46
8000	ALMOTA	14	16	43	31, 42
8010	COLFAX AIRPORT	19	16	43	31
8020	DUNCAN SPRINGS	20	16	43	31
8030	DAILEY	35	16	43	32
8040	BENNETT	24	16	43	32
8050	HOFER	6	15	44	32
8060	FILAN	35	16	42	31
8070	KAMMERZELL	36	16	42	31
8080	MUSGRAVE	8	15	42	30
8090	KLAUS	11	15	42	31
8095	AESCHLIMAN	18	15	43	31
8100	PENAWAWA	8	15	42	30, 39 - 41
8110	B P MAJOR	15	15	42	30
8120	CARROLL	8	15	42	30
8130	WILCOX	11	15	42	30
8140	STREEVY	24	15	41	40
8150	LITTLE ALKALI	19	15	41	29, 30
8160	ROCK GULCH	22	15	41	29, 40
8170	BRINK	2	15	41	29
8180	DORMAN	36	15	40	40
8190	HOPKINS WAY	4	13	40	39, 49
8195	CENTRAL FERRY	9	13	40	49

NUMERICAL LISTING OF WHITMAN COUNTY ROADS					
Number	Name	Section	Township	Range	Map(s)
8200	GETZ-A E SEAVERS	36	15	41	41
8210	STEIGER	21	15	42	41
8220	STEVICK	19	15	43	31
8230	LONG HOLLOW	25	15	42	40, 41, 42
8240	SPAULDING	35	15	42	42
8250	NAUERT	16	15	43	31
8260	SEVERS	9	14	42	41
8270	GAY	10	14	42	41
8280	PRUNE ORCHARDS	28	16	43	31, 32
8290	GRANITE	13	14	42	42
8300	HAMILTON HILL	18	15	44	32, 43
8305	GILBERT	12	14	42	42
8310	PAT ONEIL	15	15	43	32
8320	CONRAD	33	16	43	31
8330	KINCAID	13	15	43	32
8340	BAR	19	15	44	32
8350	EVANS	27	15	43	43
8370	JENKINS	31	15	43	42
8380	KAMERRER	36	15	43	43
8390	HALPIN	3	14	43	43
8400	STORY	24	14	43	42, 43
8410	HAEDER	23	14	43	42, 43
8420	EWARTSVILLE	6	14	44	43
8430	LAFOLLETTE	13	14	43	43
8450	BABBITT	20	15	44	32, 43
8460	ENMAN-KINCAID	29	15	44	43, 44
8470	CAROTHERS	21	15	44	43
8475	LANDFILL	28	15	44	43
8500	MOYS	27	15	43	42, 43
8510	SOMMERS	34	16	42	30, 31
8530	UPPER UNION FLAT	6	15	43	31, 32
8560	ALMOTA PORT	13	14	42	T
8570	ALMOTA DOCKS	13	14	42	T
8580	FLIGHT LINE DRIVE	21	16	43	31
8585	COLFAX AIRPORT-HEGLAR DR	21	16	43	31
9000	WAWAWAI	34	13	45	51 - 52, 54
9005	DRUFFEL DR	13	11	45	55
9006	WILMA DRIVE	19	11	46	55
9007	WILMA DRIVE E	24	11	45	55
9010	WAWAWAI-PULLMAN	10	14	44	43
9011	OLD WAWAWAI	6	14	45	44
9014	SMITH	15	13	44	51
9015	BOONE HILL	3	13	44	51
9020	UNION FLAT	3	13	44	51, 52
9030	STALEY	27	14	45	44
9040	COUNTRY CLUB	12	14	44	44
9050	JOHNSON	10	14	45	44, 45, 53
9060	SAND	16	14	45	44, 45
9065	HAINES	19	14	46	45

NUMERICAL LISTING OF WHITMAN COUNTY ROADS					
Number	Name	Section	Township	Range	Map(s)
9070	OLD MOSCOW	9	14	45	44, 45
9080	SUNSHINE	1	14	45	45
9090	BROWN	7	14	46	45
9100	JENNINGS	23	14	45	45
9110	WEBER	23	14	45	45
9120	GIMLIN	30	14	45	44
9130	SNOW	25	14	45	45
9140	BURSCH	19	14	46	45
9150	WOODS	29	14	46	45
9160	WHITMAN	25	14	45	45
9170	LITTLE	6	13	45	52
9180	BARBEE	19	14	45	44
9190	DUNNING	36	14	44	44
9195	MAC HATLEY	21	14	44	43, 44
9200	D MEYER	36	14	44	43, 44
9210	BECKER	10	13	45	53
9220	NIEHENKE	13	13	45	53
9230	BALD BUTTE	24	13	45	53
9240	KOPF	18	13	46	53
9250	RON DRUFFEL	14	13	45	53
9260	N MEYER	20	13	45	52
9270	RIMROCK	24	13	44	52
9280	STEPTOE CANYON	4	12	45	52, 54
9290	SCHLEE	16	12	45	52, 53
9295	WARNECKE	18	12	46	53
9300	BUSCH	34	13	45	53
9310	SAUVE	18	12	46	53
9320	TAUFEN	11	12	45	52, 55
9330	MOEHRLE	14	12	45	54
9340	J MEYER	23	12	45	54
9350	L SCHULTHEIS	29	12	46	55
9360	STOUT	29	12	46	55
9370	EMERSON	33	12	46	55
9380	SHOEMAKER	33	12	46	55
9390	AL HEITSTUMAN	18	12	46	53
9400	CHURCH	34	13	45	52
9410	UNIONTOWN EAST	7	12	46	53
9420	ESSER	5	12	46	53
9430	LEON	5	12	46	53
9440	BAUER	35	13	45	53
9450	OENNING	29	13	46	53
9460	WOLF	29	13	46	53
9470	GARRISON	31	14	46	45
9480	KLEMGARD	16	14	44	43
9490	RYAN	29	14	44	43
9500	KIRKENDAHL	19	14	45	44
9505	WILBOURN	14	14	44	44
9510	HARMS	7	14	45	T
9530	FLAT	10	14	44	43, 44

NUMERICAL LISTING OF WHITMAN COUNTY ROADS					
Number	Name	Section	Township	Range	Map(s)
9540	MARTIN DRUFFEL	18	13	45	52
9545	JOHNSON CUT OFF	9	13	45	52
9550	HATLEY	28	14	44	43
9560	BAKER	16	13	44	51
9580	RANDELL	26	14	45	45
9620	CHAMBERS	6	13	45	44
9630	JOHNSON-DOUGLAS ST	3	13	45	T
9635	JOHNSON-2ND ST	3	13	45	T
9640	JOHNSON-BUTTE ST	10	13	45	T

ALPHABETICAL LISTING OF WHITMAN COUNTY BRIDGES						
Number	Name	Length	Section	Township	Range	Map
8010-00.74	A JENSON	33(C)	20	16	43	31
6170-02.89	ACKERMAN	36	3	15	41	29
4280-01.58	ADAM KLEWENO	18	22	18	41	11
3660-00.26	ALLERT	25	1	20	42	5
1300-09.13	ARLAND	26	34	18	45	16
5490-00.77	ARMSTRONG	105	26	15	44	44
7005-05.76	AUNE	65	17	14	40	39
1200-02.53	AUVIL	54	27	19	45	16
9410-02.19	BABINSKI	32	32	13	46	53
4300-02.85	BACON	18	22	18	41	11
9410-00.54	BAUER	46	5	12	46	53
1205-00.02	BEANIE	14	14	19	45	8
8050-00.07	BEASLEY (HOFER)	25	6	15	44	32
3170-12.81	BELL	40	32	20	42	4
2300-04.08	BELMONT	18	5	18	45	15
9040-03.84	BEN HENSON	22(C)	22	14	44	43
4470-01.75	BLACKWELL	25	10	17	43	22
0410-01.53	BLANK	17	14	20	44	7
3280-01.64	BONNIE	16	7	20	42	4
1560-00.40	BOONE	15	25	17	45	24
8150-02.18	BRINK	25	21	15	41	29
8150-00.09	BROECKEL	25	19	15	41	29
1020-01.70	BRUCE	65	30	20	46	8
1310-00.38	BRUCE	18	31	19	46	16
7005-00.77	BUFF	34	22	14	39	38
9050-02.48	BUSBY	54	16	14	45	44
3580-03.33	CACHE CREEK	36	36	20	42	5
0050-00.21	CALHOUN	70	24	20	43	6
9130-02.82	CAMERON	18	20	14	46	45
4330-04.59	CANYON	21(C)	32	18	42	12
4230-07.59	CARRIE MILLER	30	35	18	41	19
2200-00.02	CASHUP NO. 1	25	15	18	43	14
2200-00.10	CASHUP NO. 2	13	15	18	43	14
4000-08.76	CATLEFF	91	29	17	40	18
2420-02.48	CEDAR CREEK	70	22	17	45	24
9620-00.01	CHAMBERS	30	6	13	45	52
7140-04.09	CHANDLER	70	21	14	39	38
9080-00.02	CHIPMAN TRAIL	16	1	14	45	45
3680-02.70	CHOATE	90	10	20	43	5
3200-04.40	CLARK	62	25	19	41	12
9100-00.05	CLINTON	43	23	14	45	45
5020-08.46	COCHRAN	18	10	16	45	34
4430-00.03	COEHORN	18	7	16	43	21
9050-12.19	COLTON	18	26	13	45	53
3150-00.12	COOK	56	18	19	40	2
0160-00.11	COPELAND	104	9	20	45	7
8340-01.48	COPPOCK	18	17	15	44	32
3360-09.76	COTTONWOOD NO. 4	38	32	19	43	13

ALPHABETICAL LISTING OF WHITMAN COUNTY BRIDGES						
Number	Name	Length	Section	Township	Range	Map
3550-00.09	COTTONWOOD NO. 7	38	31	19	43	13
7005-01.36	COX	45	23	14	39	38
8450-00.04	CRAYTON	25	20	15	44	32
7000-09.24	CURTIS	40	22	14	39	38
1500-03.55	CURTIS ESTATE	40	14	17	45	24
6050-03.72	DARDEN	90	22	16	39	27
4015-01.14	DAVIS	31	15	19	39	1
8000-04.17	DAY	23(C)	33	16	43	31
4340-01.27	DELONG	36	6	17	42	20
9000-24.15	DERAIL CANYON	60	12	12	44	52
8220-02.58	DOWLING	125	15	15	43	31
4210-00.06	DOWNING	100	36	18	40	19
2450-00.04	DRY CREEK	34	17	17	44	22
6171-00.33	DUSTY	28	10	15	41	29
2400-01.97	ED CURTIS	155	11	17	44	23
9060-04.20	EDMONDSON	65	19	14	46	45
2590-00.01	ELBERTON CITY	104	11	17	44	23
2400-02.73	ELBERTON NO. 2	150	11	17	44	23
2590-00.06	ELBERTON OVERFLOW	40	11	17	44	23
6140-00.21	ENDICOTT	49	31	17	41	19
0160-04.74	ENGLE	18	14	20	44	7
4150-00.16	EWAN	61	26	19	40	10
4150-00.10	EWAN HIGH SCHOOL	25	26	19	40	10
2400-04.96	EWELL	45	6	17	45	23
5190-00.04	FALLON	18	27	16	45	34
9080-00.07	FARBAND	100	1	14	45	45
3360-01.20	FITZGERALD	120	29	19	42	12
3430-00.04	FITZGERALD NO. 2	18	29	19	42	12
5620-00.01	FLACK	67	31	15	45	44
1100-01.61	FLETCHER	60	18	19	45	7
5670-00.02	FOUR MILE NO. 2	32	28	16	45	33
5000-12.27	FOUR MILE NO. 5	68	22	16	45	34
0080-01.70	FOX	80	23	20	44	7
0120-00.44	FOX BROS	85	26	20	44	7
6010-01.07	FUDGE	68	19	16	40	28
6220-04.52	GLEN MILLER	30	21	16	42	30
2450-02.66	GLENWOOD	156	32	17	44	22
7030-00.07	GORDON	108	22	15	38	26
4230-06.65	GOSNEY	52	35	18	41	20
6120-00.19	GUSKE NO. 1	70	21	16	40	28
3130-01.46	GUTCHAULK	18	32	20	40	2
3370-00.07	H D HUGHES	25	4	18	43	13
1450-00.04	HALVER NELSON	25	30	18	46	16
1300-09.67	HARLAN	110	34	18	45	16
7000-05.30	HARNISH	40	1	14	39	38
5260-01.63	HARTER	60	33	16	44	32
9010-05.19	HATLEY	120	3	13	44	43
7000-09.63	HAY	59	22	14	39	38

ALPHABETICAL LISTING OF WHITMAN COUNTY BRIDGES						
Number	Name	Length	Section	Township	Range	Map
7150-00.01	HAY NO. 2	24	22	14	39	38
1000-14.35	HAYFIELD	50	10	18	45	16
6000-00.17	HAYS	45	29	17	40	18
3300-01.05	HENDERSON MILL	117	18	20	42	4
3000-04.70	HENNING	123	13	20	43	5
9550-00.05	HENSON	80	28	14	44	43
7130-00.07	HESNER	30	15	15	39	27
1240-01.95	HEWELL-WARNER	40	21	19	45	16
9480-00.12	HIGGINS-KLEMGARD	81	16	14	44	43
5220-03.00	HILL	24	30	16	46	34
8100-04.45	HODGE	123	31	15	42	41
3250-06.16	HOLE IN THE GROUND	50	13	20	41	4
3425-00.07	HOWARD SCHOOL	40	5	18	43	13
4450-03.08	HUBBARD	40	23	17	43	22
3390-03.64	HUNTLEY	44	21	19	42	12
2400-00.07	IMBLER	37	9	17	44	22
3030-06.77	IMBLER CREEK	25	8	19	40	2
3420-01.87	INGRAM	18	3	18	42	12
1300-00.01	JACKY	28	6	18	46	16
1000-15.26	JAMISON	60	10	18	45	16
4310-02.68	JENNINGS	36	8	18	42	12
9100-01.78	JENNINGS NO. 2	18	22	14	45	45
3620-01.44	JIM KILE	40	13	19	42	5
5515-01.90	JUDSON	65	22	15	45	34
3000-16.61	JUNO	60	30	19	42	12
4210-02.21	KACKMAN	155	12	17	40	19
3160-00.01	KE SMITH	20	35	20	40	3
9000-20.13	KEITH CANYON	60	29	13	44	51
3310-02.49	KENOVA	90	29	20	42	4
3360-01.98	KEYS-HUNTLEY	36	28	19	42	12
3630-00.02	KILE APPROACH	48	11	19	42	5
9020-00.98	KIMBLE	90	11	13	44	52
3000-10.61	KIMM	80	33	20	42	4
5690-00.01	KING	30	32	16	45	33
5000-08.99	KING CHANGE	92	31	16	45	33
5520-00.43	KITZMILLER	24	29	15	45	44
3590-00.81	KJACK	34	24	20	42	5
2465-00.09	KRAMLICK	31	18	17	44	22
7075-00.67	KYLLO	30	6	14	40	38
4060-02.30	LAMONT NO. 2	25	2	19	39	1
4020-08.64	LAMONT RAILROAD	66	32	20	39	1
4100-06.47	LANCASTER	33	29	18	41	11
2410-04.71	LANGE	142	19	17	45	23
5420-00.14	LEBOLD	40	27	16	45	34
1000-11.52	LEONARD	40	6	18	46	16
3390-00.06	LINDLEY	38	3	19	42	4
5420-03.56	LITTLE FOUR MILE	18	5	15	45	33
9010-02.60	LLOYD	16	21	14	44	43

ALPHABETICAL LISTING OF WHITMAN COUNTY BRIDGES						
Number	Name	Length	Section	Township	Range	Map
1190-02.35	LOGAN	25	10	19	45	8
0200-02.38	LONE PINE	106	30	20	45	7
1090-01.04	LONG	25	7	19	46	8
6020-00.08	LONG JOHN MORASCH	93	24	16	40	28
8200-00.05	LOONEY	72	36	15	41	41
4270-00.06	LOOSEMORE	25	28	18	41	11
4490-00.07	LOWER COTTONWOOD	53	29	19	41	11
1260-00.03	LOWER SELTICE	31	14	19	45	8
8420-00.51	LYLE	75	6	14	44	43
5270-00.45	LYNCH	38	25	16	44	33
5270-01.01	LYNCH NO. 2	24	36	16	44	33
1580-00.90	LYND	30	30	17	46	24
5300-00.85	MADER NO. 2	18	1	15	45	34
3000-06.46	MALDEN	132	14	20	42	5
4375-00.36	MANNING	32	32	17	43	21
4000-11.08	MARSH	110	23	17	40	18
4230-08.35	MATLOCK	241	2	17	41	19
9260-00.66	MAYNARD	49	20	13	45	52
1460-05.05	MCBRIDE	30	18	17	46	24
2420-00.68	MCCLURE	155	28	17	45	23
4470-01.42	MCCROSKEY	31	11	17	43	22
8350-02.23	MCINERNY	120	25	15	43	43
2300-00.02	MCKIVOR	18	35	19	44	15
1000-00.68	MCLEAD	70	25	20	45	8
1590-00.03	MCMASTER	24	23	18	45	16
1560-00.06	MCMILLAN	18	36	17	45	24
3030-09.63	MCNALL	30	16	19	40	2
6240-05.10	MCNEILLY	32	28	16	42	30
1370-02.94	MCQUEEN	45	1	18	45	16
9020-04.63	MEISTER	96	19	13	45	52
7005-09.57	MICHELL	30	34	15	40	39
6130-00.18	MIDDLE DARDEN	75	19	16	41	29
4140-00.72	MILAN STILL	97	1	18	39	9
4230-05.92	MILLER	52	36	18	41	12
6240-00.11	MOCKENEMA	25	18	16	43	31
6290-00.10	MOCKENEMA NO. 2	47	20	16	43	31
8020-01.70	MOHR	21(C)	28	16	43	31
7005-00.03	MOORE	60	22	14	39	38
6080-05.22	MORASCH	48	25	17	40	19
4000-27.75	MORLEY	32	7	16	43	21
6150-00.21	NEACE	75	20	16	41	29
7005-07.44	NEEL	65	9	14	40	39
3920-00.55	NEGRO CREEK	24	9	20	41	3
1300-05.39	NELSON	30	30	18	46	16
3880-00.05	NEW KELSEY	90	2	20	43	6
3185-01.12	NICHOL	50	26	19	41	11
9000-26.05	NISQUALLY JOHN CANYON	60	24	12	44	54
2000-00.87	OAKESDALE DUMP SITE	16	26	19	44	15

ALPHABETICAL LISTING OF WHITMAN COUNTY BRIDGES						
Number	Name	Length	Section	Township	Range	Map
8000-07.05	ODELL	95	7	15	43	31
6245-00.10	OWSLEY APPROACH	18	18	16	43	31
7060-00.13	PAMPA	45	20	15	39	27
5190-02.77	PARKER	18	30	16	46	34
5000-03.28	PARVIN	125	28	16	44	32
5290-01.87	PARVIN	36	1	15	44	33
3360-10.30	PATTERSON	34	33	19	43	13
3220-03.60	PATTERSON CREEK	18	11	19	41	4
2310-02.93	PERINGER	18	8	18	45	15
9060-06.43	PETERSON	82	17	14	46	45
1075-04.45	PIERSON	22(C)	24	19	45	16
7010-11.40	PIERSON	80	18	13	38	47
3000-09.30	PINE CITY	117	28	20	42	4
3000-04.52	PINE CREEK	148	18	20	43	5
2130-03.19	PLEASANT GROVE	25	1	18	43	14
3500-04.53	PLEASANT VALLEY	24(C)	25	18	42	13
6000-04.33	POFFENROTH	18	6	16	40	18
3360-07.16	PRINCE	38	30	19	43	13
3360-08.34	PRINCE NO. 2	30	31	19	43	13
5570-00.98	RANEY	32	24	15	45	45
0010-04.98	RANGE	32	9	20	44	6
3360-04.65	RASMUSSEN	54	26	19	42	13
6200-00.19	REPP	24	33	17	41	19
4010-00.48	REVERE	90	8	18	39	9
5170-02.56	RINGO	25	18	16	46	34
5220-00.17	RINGO	18	13	16	45	34
7010-14.23	RIPARIA	190	29	13	38	47
5210-01.28	ROBINSON	30	23	16	45	34
4000-01.89	ROCK CREEK	177	29	17	39	17
3010-10.44	ROCK LAKE	200	13	19	40	2
4000-13.46	ROCKWELL	18	30	17	41	19
5000-10.02	ROGERS	40	32	16	45	33
3590-01.94	ROHLEDER	20	25	20	42	5
0025-02.45	ROSALIA SOUTH	301	15	20	43	6
3600-00.08	S BACHELER	25	1	19	42	5
6180-00.26	S BAFUS	80	30	16	42	30
0060-00.33	S PANDORA	85	16	20	44	6
9440-00.14	S YUNCH	63	35	13	45	53
2190-01.68	SAGE	16	17	18	44	14
5630-00.46	SB MCAVOY	72	23	15	44	33
4110-00.17	SCHRODER	46	4	18	39	9
0150-02.50	SEABURY	60	36	20	44	7
1075-00.81	SELTICE-WARNER	30	15	19	45	8
5250-02.53	SHAWNEE	96	33	16	44	32
7205-03.12	SHERMAN MCGREGOR	194	27	15	37	25
2350-00.02	SHORNO	18	22	18	44	15
3380-08.17	SHUGGART	50	21	19	43	5
9060-05.01	SNOW	36	19	14	46	45

ALPHABETICAL LISTING OF WHITMAN COUNTY BRIDGES						
Number	Name	Length	Section	Township	Range	Map
3660-01.26	SQUAW CANYON NO. 1	102	7	20	43	5
3660-01.15	SQUAW CANYON NO. 2	30	7	20	43	5
1100-05.73	ST JOHN	30	10	19	45	8
4610-00.03	ST JOHN GUN CLUB	48	6	18	42	12
9030-01.90	STALEY	24	28	14	45	44
9030-01.08	STALEY NO. 2	35	28	14	45	44
9050-04.18	STALEY NO. 3	90	27	14	45	45
1070-02.62	STATE LINE	64	29	20	46	8
9000-30.78	STEPTOE CANYON	82	8	11	45	54
9280-07.54	STEPTOE CANYON No. 2	32	8	11	45	54
2270-00.36	STEPTOE NO. 2	18	2	17	43	22
2275-00.05	STEPTOE TRAILER PARK	16	2	17	43	T
9170-03.10	STEWART	100	11	13	44	52
5190-01.79	STIPE	30	25	16	45	34
9410-01.65	STOUT	32	5	12	46	53
4540-01.47	STRAIGHT	16	6	18	41	11
3360-05.08	SUNSET	36	26	19	42	13
5190-02.09	TATE	30	25	16	45	34
0200-07.20	TEKOA-HOFFMAN	104	14	20	45	8
0015-00.34	TERRELL	37	9	20	44	6
3400-00.02	THORN CREEK NO. 12	44	10	19	42	4
3380-02.97	THORN CREEK NO. 13	31	10	19	42	4
3360-12.27	THORNTON DEPOT	30	28	19	43	13
3910-05.36	THORNTON NO. 1	35	27	19	43	13
3910-01.47	THORNTON NO. 2	12	9	19	43	5
1070-00.10	TILMA	54	17	20	46	8
5300-00.20	TITUS NO. 1	40	35	16	45	34
5300-00.30	TITUS NO. 2	32	35	16	45	34
4500-04.77	TORRANCE	220	22	17	42	20
5210-00.69	TOURNBOW FLAT	18	23	16	45	34
2090-00.41	TRESLE CREEK	16	28	19	44	14
1300-05.29	TRIMBLE	30	30	18	46	16
1230-00.03	TUCKER	50	17	19	45	7
4510-00.07	TURNER	62	34	19	41	11
5170-00.07	TWITMEYER	25	15	16	45	34
0130-00.03	UNDERCROSSING	60	25	20	44	7
9410-03.41	UNIONTOWN STATE LINE	34	32	13	46	53
1000-05.43	UPPER SELTICE	25 (C)	12	19	45	8
5230-00.05	VAUGHAN	25	25	16	45	34
9010-02.46	W HENSON	20	21	14	44	43
9480-03.59	WAGNER	16	25	14	44	43
1100-04.15	WARNER	95	16	19	45	7
0160-04.39	WARWICK	18	24	20	44	7
4120-00.11	WASSUM	100	27	19	39	9
5210-00.34	WEST	18	22	16	45	34
4460-00.04	WEST MINNICK	40	23	17	43	22
4015-07.03	WEST REVERE	23(C)	5	18	39	9
4320-04.04	WHEATLAND GRANGE	26	21	18	42	12

ALPHABETICAL LISTING OF WHITMAN COUNTY BRIDGES						
Number	Name	Length	Section	Township	Range	Map
5515-03.33	WHELAN	44	14	15	45	34
5370-00.05	WHELAN-BOYD	40	15	15	45	34
6000-08.18	WHITE ELEPHANT	128	24	16	39	27
5445-00.19	WHITMORE	18	9	15	45	33
8130-00.06	WILCOX	85	11	15	42	30
8130-01.88	WILCOX GRANGE	18	15	15	42	30
3220-01.87	WILHELM	25	10	19	41	3
4000-08.07	WINONA	250	20	17	40	18
0410-00.15	WOOD	18	12	20	44	7
6170-00.26	WOODLEY	65	26	16	41	29
9000-20.59	YAKAWAWA CANYON	60	28	13	44	51
3605-00.19	ZARBACH	24	20	19	43	5
7000-06.64	ZIMMER	55	12	14	39	38

(C) = Culverts which qualify as bridges.

ALPHABETICAL LISTING OF WHITMAN COUNTY BRIDGES						
Number	Name	Length	Section	Township	Range	Map
0010-04.98	RANGE	32	9	20	44	6
0015-00.34	TERRELL	37	9	20	44	6
0025-02.45	ROSALIA SOUTH	301	15	20	43	6
0050-00.21	CALHOUN	70	24	20	43	6
0060-00.33	S PANDORA	85	16	20	44	6
0080-01.70	FOX	80	23	20	44	7
0120-00.44	FOX BROS	85	26	20	44	7
0130-00.03	UNDERCROSSING	60	25	20	44	7
0150-02.50	SEABURY	60	36	20	44	7
0160-00.11	COPELAND	104	9	20	45	7
0160-04.39	WARWICK	18	24	20	44	7
0160-04.74	ENGLE	18	14	20	44	7
0200-02.38	LONE PINE	106	30	20	45	7
0200-07.20	TEKOA-HOFFMAN	104	14	20	45	8
0410-00.15	WOOD	18	12	20	44	7
0410-01.53	BLANK	17	14	20	44	7
1000-00.68	MCLEAD	70	25	20	45	8
1000-05.43	UPPER SELTICE	25 (C)	12	19	45	8
1000-11.52	LEONARD	40	6	18	46	16
1000-14.35	HAYFIELD	50	10	18	45	16
1000-15.26	JAMISON	60	10	18	45	16
1020-01.70	BRUCE	65	30	20	46	8
1070-00.10	TILMA	54	17	20	46	8
1070-02.62	STATE LINE	64	29	20	46	8
1075-00.81	SELTICE-WARNER	30	15	19	45	8
1075-04.45	PIERSON	22(C)	24	19	45	16
1090-01.04	LONG	25	7	19	46	8
1100-01.61	FLETCHER	60	18	19	45	7
1100-04.15	WARNER	95	16	19	45	7
1100-05.73	ST JOHN	30	10	19	45	8
1190-02.35	LOGAN	25	10	19	45	8
1200-02.53	AUVIL	54	27	19	45	16
1205-00.02	BEANIE	14	14	19	45	8
1230-00.03	TUCKER	50	17	19	45	7
1240-01.95	HEWELL-WARNER	40	21	19	45	16
1260-00.03	LOWER SELTICE	31	14	19	45	8
1300-00.01	JACKY	28	6	18	46	16
1300-05.29	TRIMBLE	30	30	18	46	16
1300-05.39	NELSON	30	30	18	46	16
1300-09.13	ARLAND	26	34	18	45	16
1300-09.67	HARLAN	110	34	18	45	16
1310-00.38	BRUCE	18	31	19	46	16
1370-02.94	MCQUEEN	45	1	18	45	16
1450-00.04	HALVER NELSON	25	30	18	46	16
1460-05.05	MCBRIDE	30	18	17	46	24
1500-03.55	CURTIS ESTATE	40	14	17	45	24
1560-00.06	MCMILLAN	18	36	17	45	24
1560-00.40	BOONE	15	25	17	45	24

ALPHABETICAL LISTING OF WHITMAN COUNTY BRIDGES						
Number	Name	Length	Section	Township	Range	Map
1580-00.90	LYND	30	30	17	46	24
1590-00.03	MCMASTER	24	23	18	45	16
2000-00.87	OAKESDALE DUMP SITE	16	26	19	44	15
2090-00.41	TRESLE CREEK	16	28	19	44	14
2130-03.19	PLEASANT GROVE	25	1	18	43	14
2190-01.68	SAGE	16	17	18	44	14
2200-00.02	CASHUP NO. 1	25	15	18	43	14
2200-00.10	CASHUP NO. 2	13	15	18	43	14
2270-00.36	STEPTOE NO. 2	18	2	17	43	22
2275-00.05	STEPTOE TRAILER PARK	16	2	17	43	T
2300-00.02	MCKIVOR	18	35	19	44	15
2300-04.08	BELMONT	18	5	18	45	15
2310-02.93	PERINGER	18	8	18	45	15
2350-00.02	SHORNO	18	22	18	44	15
2400-00.07	IMBLER	37	9	17	44	22
2400-01.97	ED CURTIS	155	11	17	44	23
2400-02.73	ELBERTON NO. 2	150	11	17	44	23
2400-04.96	EWELL	45	6	17	45	23
2410-04.71	LANGE	142	19	17	45	23
2420-00.68	MCCLURE	155	28	17	45	23
2420-02.48	CEDAR CREEK	70	22	17	45	24
2450-00.04	DRY CREEK	34	17	17	44	22
2450-02.66	GLENWOOD	156	32	17	44	22
2465-00.09	KRAMLICK	31	18	17	44	22
2590-00.01	ELBERTON CITY	104	11	17	44	23
2590-00.06	ELBERTON OVERFLOW	40	11	17	44	23
3000-04.52	PINE CREEK	148	18	20	43	5
3000-04.70	HENNING	123	13	20	43	5
3000-06.46	MALDEN	132	14	20	42	5
3000-09.30	PINE CITY	117	28	20	42	4
3000-10.61	KIMM	80	33	20	42	4
3000-16.61	JUNO	60	30	19	42	12
3010-10.44	ROCK LAKE	200	13	19	40	2
3030-06.77	IMBLER CREEK	25	8	19	40	2
3030-09.63	MCNALL	30	16	19	40	2
3130-01.46	GUTCHAULK	18	32	20	40	2
3150-00.12	COOK	56	18	19	40	2
3160-00.01	KE SMITH	20	35	20	40	3
3170-12.81	BELL	40	32	20	42	4
3185-01.12	NICHOL	50	26	19	41	11
3200-04.40	CLARK	62	25	19	41	12
3220-01.87	WILHELM	25	10	19	41	3
3220-03.60	PATTERSON CREEK	18	11	19	41	4
3250-06.16	HOLE IN THE GROUND	50	13	20	41	4
3280-01.64	BONNIE	16	7	20	42	4
3300-01.05	HENDERSON MILL	117	18	20	42	4
3310-02.49	KENOVA	90	29	20	42	4
3360-01.20	FITZGERALD	120	29	19	42	12

ALPHABETICAL LISTING OF WHITMAN COUNTY BRIDGES						
Number	Name	Length	Section	Township	Range	Map
3360-01.98	KEYS-HUNTLEY	36	28	19	42	12
3360-04.65	RASMUSSEN	54	26	19	42	13
3360-05.08	SUNSET	36	26	19	42	13
3360-07.16	PRINCE	38	30	19	43	13
3360-08.34	PRINCE NO. 2	30	31	19	43	13
3360-09.76	COTTONWOOD NO. 4	38	32	19	43	13
3360-10.30	PATTERSON	34	33	19	43	13
3360-12.27	THORNTON DEPOT	30	28	19	43	13
3370-00.07	H D HUGHES	25	4	18	43	13
3380-02.97	THORN CREEK NO. 13	31	10	19	42	4
3380-08.17	SHUGGART	50	21	19	43	5
3390-00.06	LINDLEY	38	3	19	42	4
3390-03.64	HUNTLEY	44	21	19	42	12
3400-00.02	THORN CREEK NO. 12	44	10	19	42	4
3420-01.87	INGRAM	18	3	18	42	12
3425-00.07	HOWARD SCHOOL	40	5	18	43	13
3430-00.04	FITZGERALD NO. 2	18	29	19	42	12
3500-04.53	PLEASANT VALLEY	24(C)	25	18	42	13
3550-00.09	COTTONWOOD NO. 7	38	31	19	43	13
3580-03.33	CACHE CREEK	36	36	20	42	5
3590-00.81	KJACK	34	24	20	42	5
3590-01.94	ROHLEDER	20	25	20	42	5
3600-00.08	S BACHELER	25	1	19	42	5
3605-00.19	ZARBACH	24	20	19	43	5
3620-01.44	JIM KILE	40	13	19	42	5
3630-00.02	KILE APPROACH	48	11	19	42	5
3660-00.26	ALLERT	25	1	20	42	5
3660-01.15	SQUAW CANYON NO. 2	30	7	20	43	5
3660-01.26	SQUAW CANYON NO. 1	102	7	20	43	5
3680-02.70	CHOATE	90	10	20	43	5
3880-00.05	NEW KELSEY	90	2	20	43	6
3910-01.47	THORNTON NO. 2	12	9	19	43	5
3910-05.36	THORNTON NO. 1	35	27	19	43	13
3920-00.55	NEGRO CREEK	24	9	20	41	3
4000-01.89	ROCK CREEK	177	29	17	39	17
4000-08.07	WINONA	250	20	17	40	18
4000-08.76	CATLEFF	91	29	17	40	18
4000-11.08	MARSH	110	23	17	40	18
4000-13.46	ROCKWELL	18	30	17	41	19
4000-27.75	MORLEY	32	7	16	43	21
4010-00.48	REVERE	90	8	18	39	9
4015-01.14	DAVIS	31	15	19	39	1
4015-07.03	WEST REVERE	23(C)	5	18	39	9
4020-08.64	LAMONT RAILROAD	66	32	20	39	1
4060-02.30	LAMONT NO. 2	25	2	19	39	1
4100-06.47	LANCASTER	33	29	18	41	11
4110-00.17	SCHRODER	46	4	18	39	9
4120-00.11	WASSUM	100	27	19	39	9

ALPHABETICAL LISTING OF WHITMAN COUNTY BRIDGES						
Number	Name	Length	Section	Township	Range	Map
4140-00.72	MILAN STILL	97	1	18	39	9
4150-00.10	EWAN HIGH SCHOOL	25	26	19	40	10
4150-00.16	EWAN	61	26	19	40	10
4210-00.06	DOWNING	100	36	18	40	19
4210-02.21	KACKMAN	155	12	17	40	19
4230-05.92	MILLER	52	36	18	41	12
4230-06.65	GOSNEY	52	35	18	41	20
4230-07.59	CARRIE MILLER	30	35	18	41	19
4230-08.35	MATLOCK	241	2	17	41	19
4270-00.06	LOOSEMORE	25	28	18	41	11
4280-01.58	ADAM KLEWENO	18	22	18	41	11
4300-02.85	BACON	18	22	18	41	11
4310-02.68	JENNINGS	36	8	18	42	12
4320-04.04	WHEATLAND GRANGE	26	21	18	42	12
4330-04.59	CANYON	21(C)	32	18	42	12
4340-01.27	DELONG	36	6	17	42	20
4375-00.36	MANNING	32	32	17	43	21
4430-00.03	COEHORN	18	7	16	43	21
4450-03.08	HUBBARD	40	23	17	43	22
4460-00.04	WEST MINNICK	40	23	17	43	22
4470-01.42	MCCROSKEY	31	11	17	43	22
4470-01.75	BLACKWELL	25	10	17	43	22
4490-00.07	LOWER COTTONWOOD	53	29	19	41	11
4500-04.77	TORRANCE	220	22	17	42	20
4510-00.07	TURNER	62	34	19	41	11
4540-01.47	STRAIGHT	16	6	18	41	11
4610-00.03	ST JOHN GUN CLUB	48	6	18	42	12
5000-03.28	PARVIN	125	28	16	44	32
5000-08.99	KING CHANGE	92	31	16	45	33
5000-10.02	ROGERS	40	32	16	45	33
5000-12.27	FOUR MILE NO. 5	68	22	16	45	34
5020-08.46	COCHRAN	18	10	16	45	34
5170-00.07	TWITMEYER	25	15	16	45	34
5170-02.56	RINGO	25	18	16	46	34
5190-00.04	FALLON	18	27	16	45	34
5190-01.79	STIPE	30	25	16	45	34
5190-02.09	TATE	30	25	16	45	34
5190-02.77	PARKER	18	30	16	46	34
5210-00.34	WEST	18	22	16	45	34
5210-00.69	TOURNBOW FLAT	18	23	16	45	34
5210-01.28	ROBINSON	30	23	16	45	34
5220-00.17	RINGO	18	13	16	45	34
5220-03.00	HILL	24	30	16	46	34
5230-00.05	VAUGHAN	25	25	16	45	34
5250-02.53	SHAWNEE	96	33	16	44	32
5260-01.63	HARTER	60	33	16	44	32
5270-00.45	LYNCH	38	25	16	44	33
5270-01.01	LYNCH NO. 2	24	36	16	44	33

ALPHABETICAL LISTING OF WHITMAN COUNTY BRIDGES						
Number	Name	Length	Section	Township	Range	Map
5290-01.87	PARVIN	36	1	15	44	33
5300-00.20	TITUS NO. 1	40	35	16	45	34
5300-00.30	TITUS NO. 2	32	35	16	45	34
5300-00.85	MADER NO. 2	18	1	15	45	34
5370-00.05	WHELAN-BOYD	40	15	15	45	34
5420-00.14	LEBOLD	40	27	16	45	34
5420-03.56	LITTLE FOUR MILE	18	5	15	45	33
5445-00.19	WHITMORE	18	9	15	45	33
5490-00.77	ARMSTRONG	105	26	15	44	44
5515-01.90	JUDSON	65	22	15	45	34
5515-03.33	WHELAN	44	14	15	45	34
5520-00.43	KITZMILLER	24	29	15	45	44
5570-00.98	RANEY	32	24	15	45	45
5620-00.01	FLACK	67	31	15	45	44
5630-00.46	SB MCAVOY	72	23	15	44	33
5670-00.02	FOUR MILE NO. 2	32	28	16	45	33
5690-00.01	KING	30	32	16	45	33
6000-00.17	HAYS	45	29	17	40	18
6000-04.33	POFFENROTH	18	6	16	40	18
6000-08.18	WHITE ELEPHANT	128	24	16	39	27
6010-01.07	FUDGE	68	19	16	40	28
6020-00.08	LONG JOHN MORASCH	93	24	16	40	28
6050-03.72	DARDEN	90	22	16	39	27
6080-05.22	MORASCH	48	25	17	40	19
6120-00.19	GUSKE NO. 1	70	21	16	40	28
6130-00.18	MIDDLE DARDEN	75	19	16	41	29
6140-00.21	ENDICOTT	49	31	17	41	19
6150-00.21	NEACE	75	20	16	41	29
6170-00.26	WOODLEY	65	26	16	41	29
6170-02.89	ACKERMAN	36	3	15	41	29
6171-00.33	DUSTY	28	10	15	41	29
6180-00.26	S BAFUS	80	30	16	42	30
6200-00.19	REPP	24	33	17	41	19
6220-04.52	GLEN MILLER	30	21	16	42	30
6240-00.11	MOCKENEMA	25	18	16	43	31
6240-05.10	MCNEILLY	32	28	16	42	30
6245-00.10	OWSLEY APPROACH	18	18	16	43	31
6290-00.10	MOCKENEMA NO. 2	47	20	16	43	31
7000-05.30	HARNISH	40	1	14	39	38
7000-06.64	ZIMMER	55	12	14	39	38
7000-09.24	CURTIS	40	22	14	39	38
7000-09.63	HAY	59	22	14	39	38
7005-00.03	MOORE	60	22	14	39	38
7005-00.77	BUFF	34	22	14	39	38
7005-01.36	COX	45	23	14	39	38
7005-05.76	AUNE	65	17	14	40	39
7005-07.44	NEEL	65	9	14	40	39
7005-09.57	MICHELL	30	34	15	40	39

ALPHABETICAL LISTING OF WHITMAN COUNTY BRIDGES						
Number	Name	Length	Section	Township	Range	Map
7010-11.40	PIERSON	80	18	13	38	47
7010-14.23	RIPARIA	190	29	13	38	47
7030-00.07	GORDON	108	22	15	38	26
7060-00.13	PAMPA	45	20	15	39	27
7075-00.67	KYLLO	30	6	14	40	38
7130-00.07	HESNER	30	15	15	39	27
7140-04.09	CHANDLER	70	21	14	39	38
7150-00.01	HAY NO. 2	24	22	14	39	38
7205-03.12	SHERMAN MCGREGOR	194	27	15	37	25
8000-04.17	DAY	23(C)	33	16	43	31
8000-07.05	ODELL	95	7	15	43	31
8010-00.74	A JENSON	33(C)	20	16	43	31
8020-01.70	MOHR	21(C)	28	16	43	31
8050-00.07	BEASLEY (HOFER)	25	6	15	44	32
8100-04.45	HODGE	123	31	15	42	41
8130-00.06	WILCOX	85	11	15	42	30
8130-01.88	WILCOX GRANGE	18	15	15	42	30
8150-00.09	BROECKEL	25	19	15	41	29
8150-02.18	BRINK	25	21	15	41	29
8200-00.05	LOONEY	72	36	15	41	41
8220-02.58	DOWLING	125	15	15	43	31
8340-01.48	COPPOCK	18	17	15	44	32
8350-02.23	MCINERNY	120	25	15	43	43
8420-00.51	LYLE	75	6	14	44	43
8450-00.04	CRAYTON	25	20	15	44	32
9000-20.13	KEITH CANYON	60	29	13	44	51
9000-20.59	YAKAWAWA CANYON	60	28	13	44	51
9000-24.15	DERAIL CANYON	60	12	12	44	52
9000-26.05	NISQUALLY JOHN CANYON	60	24	12	44	54
9000-30.78	STEPTOE CANYON	82	8	11	45	54
9010-02.46	W HENSON	20	21	14	44	43
9010-02.60	LLOYD	16	21	14	44	43
9010-05.19	HATLEY	120	3	13	44	43
9020-00.98	KIMBLE	90	11	13	44	52
9020-04.63	MEISTER	96	19	13	45	52
9030-01.08	STALEY NO. 2	35	28	14	45	44
9030-01.90	STALEY	24	28	14	45	44
9040-03.84	BEN HENSON	22(C)	22	14	44	43
9050-02.48	BUSBY	54	16	14	45	44
9050-04.18	STALEY NO. 3	90	27	14	45	45
9050-12.19	COLTON	18	26	13	45	53
9060-04.20	EDMONDSON	65	19	14	46	45
9060-05.01	SNOW	36	19	14	46	45
9060-06.43	PETERSON	82	17	14	46	45
9080-00.02	CHIPMAN TRAIL	16	1	14	45	45
9080-00.07	FARBAND	100	1	14	45	45
9100-00.05	CLINTON	43	23	14	45	45
9100-01.78	JENNINGS NO. 2	18	22	14	45	45

ALPHABETICAL LISTING OF WHITMAN COUNTY BRIDGES						
Number	Name	Length	Section	Township	Range	Map
9130-02.82	CAMERON	18	20	14	46	45
9170-03.10	STEWART	100	11	13	44	52
9260-00.66	MAYNARD	49	20	13	45	52
9280-07.54	STEPTOE CANYON No. 2	32	8	11	45	54
9410-00.54	BAUER	46	5	12	46	53
9410-01.65	STOUT	32	5	12	46	53
9410-02.19	BABINSKI	32	32	13	46	53
9410-03.41	UNIONTOWN STATE LINE	34	32	13	46	53
9440-00.14	S YUNCH	63	35	13	45	53
9480-00.12	HIGGINS-KLEMGARD	81	16	14	44	43
9480-03.59	WAGNER	16	25	14	44	43
9550-00.05	HENSON	80	28	14	44	43
9620-00.01	CHAMBERS	30	6	13	45	52

(C) = Culverts which qualify as bridges.

Legend

Unimproved County Road

Dirt County Road

Gravel County Road

BST/ACP/HMA County Road

PCC County Road

Vacated Road

State Highway

Rivers

Creeks

C Commissioner Boundary

D District Boundary

Railroad

Abandoned Railroad

Incorporated Towns

Platted Area

County Seat

Solid Waste Transfer Station

Grain Elevators

01.51 Bridge Over 20' Long

03.79 Bridge 20' Long or Under

* Posted Weight Restriction on Bridge

c Designates Culvert Structure

→ Milepost Directional Arrow

Scale in Miles

2 1.5 1 0.5 0 1 2 3

Revision Date: 05/01/19

Scale is not survey accurate

Drawn By: Ruth M. McGillic

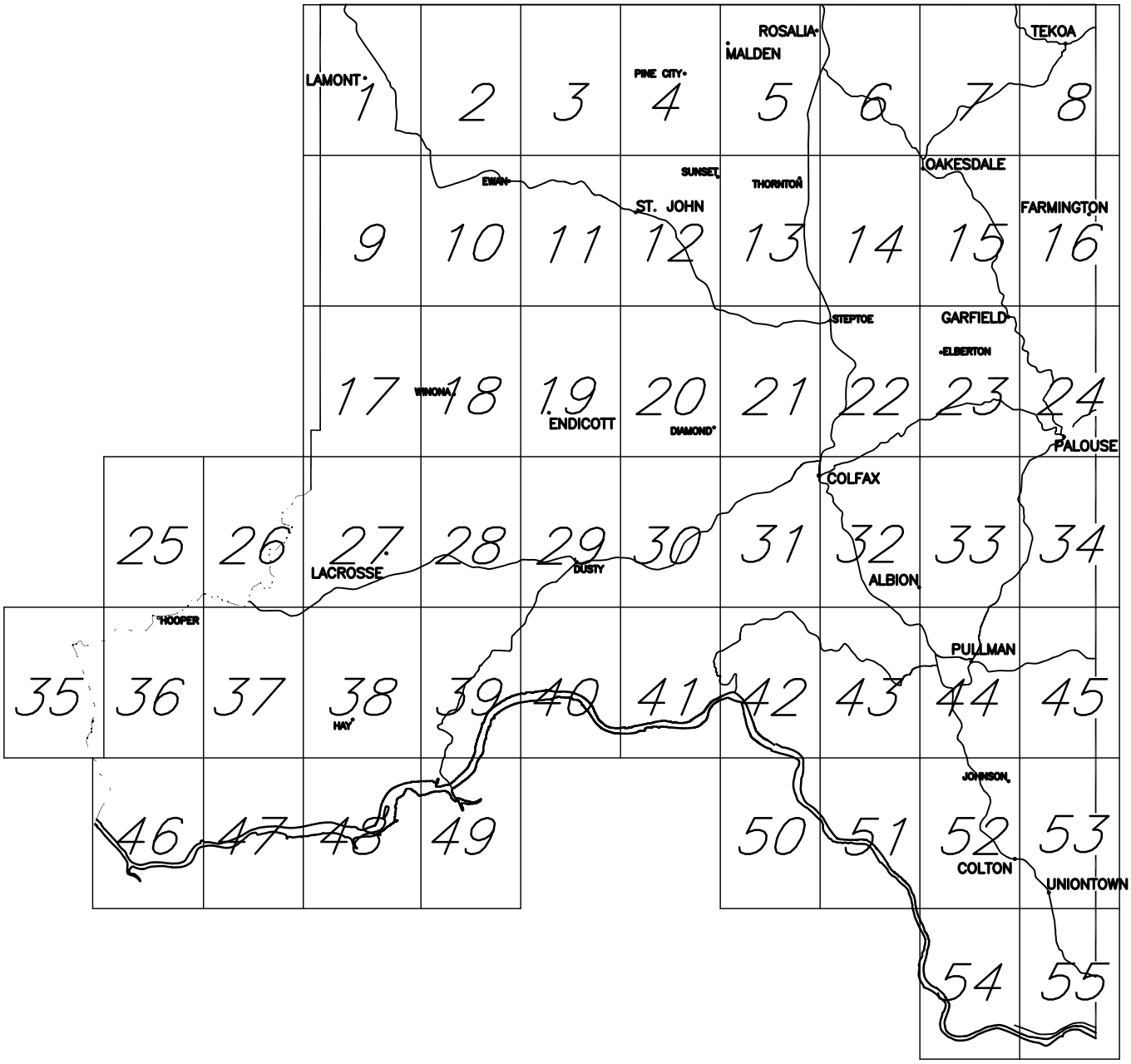
LAMONT
ROSALIA
MALDEN
TEKOA
PINE CITY
EWAN
SUNSET
THORNTON
ST. JOHN
OAKESDALE
FARMINGTON
STEPTOE
GARFIELD
ELBERTON
WINONA
ENDICOTT
DIAMOND
PALOUSE
COLFAX
LACROSSE
DUSTY
ALBION
HOOPER
PULLMAN
HAY
JOHNSON
COLTON
UNIONTOWN
1
2
3
4
5
6
7
8
9
10
11
12
13
14
15
16
17
18
19
20
21
22
23
24
25
26
27
28
29
30
31
32
33
34
35
36
37
38
39
40
41
42
43
44
45
46
47
48
49
50
51
52
53
54
55

MAP INDEX

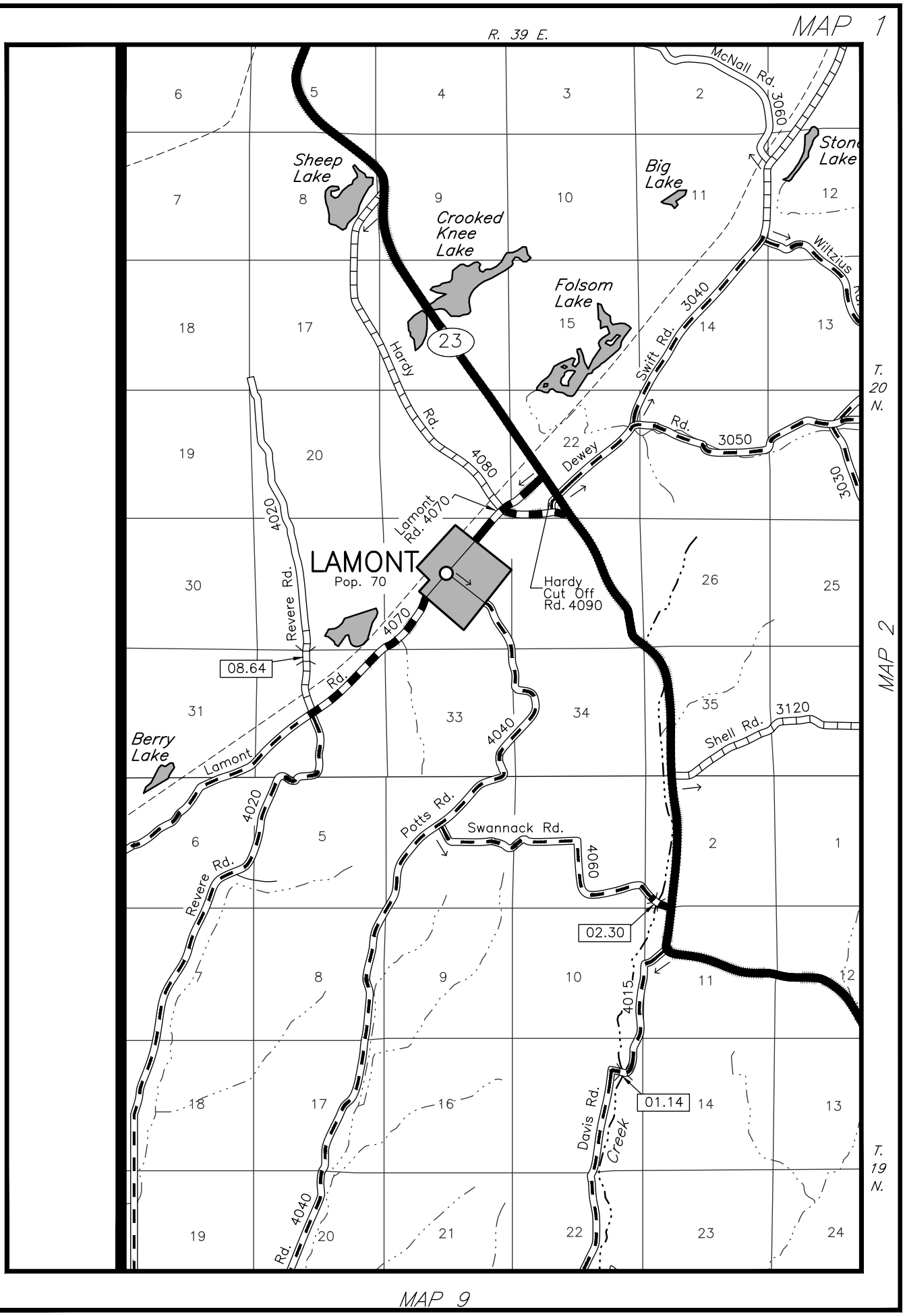
MAP 1
R. 39 E.
McNall Rd.
3060
Stone Lake
Sheep Lake
Big Lake
Crooked Knee Lake
Folsom Lake
Wiltzius
Swift Rd.
3040
23
Hardy Rd.
4080
Dewey Rd.
3050
3030
T. 20 N.
Lamont Rd. 4070
LAMONT
Pop. 70
Hardy Cut Off Rd. 4090
4020
Revere Rd.
4070
Rd.
08.64
MAP 2
Berry Lake
Lamont
4040
Shell Rd.
3120
Potts Rd.
Swannack Rd.
4060
02.30
4015
01.14
Davis Rd.
Creek
T. 19 N.
Rd. 4040
MAP 9

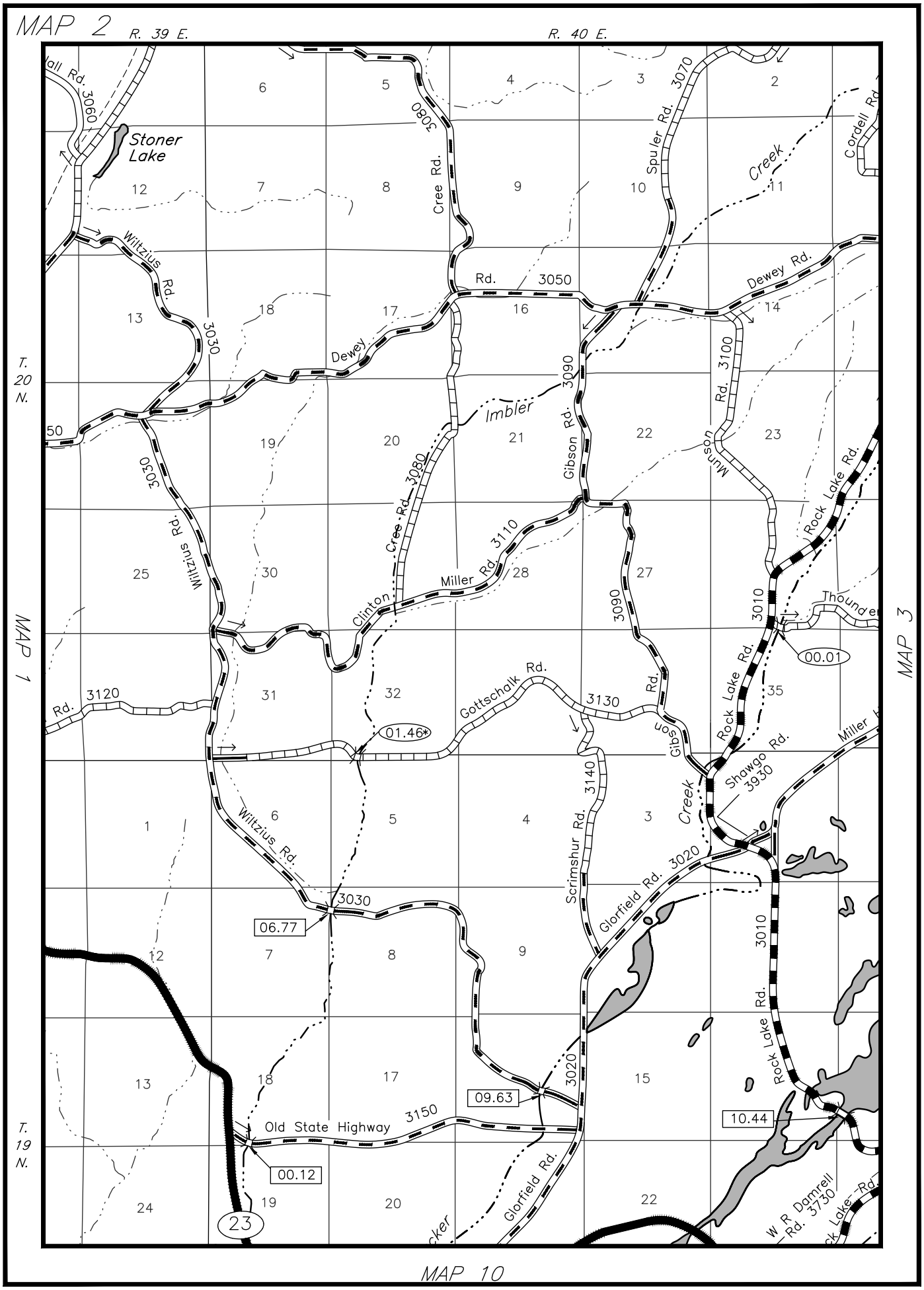
MAP 2
R. 39 E.
R. 40 E.
T. 20 N.
T. 19 N.
MAP 1
MAP 3
MAP 10
Stoner Lake
Wiltzius Rd.
Cree Rd.
Spuler Rd.
Cordell Rd.
Creek
Dewey Rd.
Dewey
Rd. 3050
Imbler
Gibson Rd.
Munson Rd.
Rock Lake Rd.
Clinton
Miller Rd.
Thounder
Gottschalk Rd.
Shawgo Rd.
Scrimshur Rd.
Glorfield Rd.
Old State Highway
W R Damrell Rd.
3060
3080
3070
3030
3090
3100
3110
3120
3130
3140
3020
3010
3930
3150
3730
00.01
01.46*
06.77
09.63
10.44
00.12
23

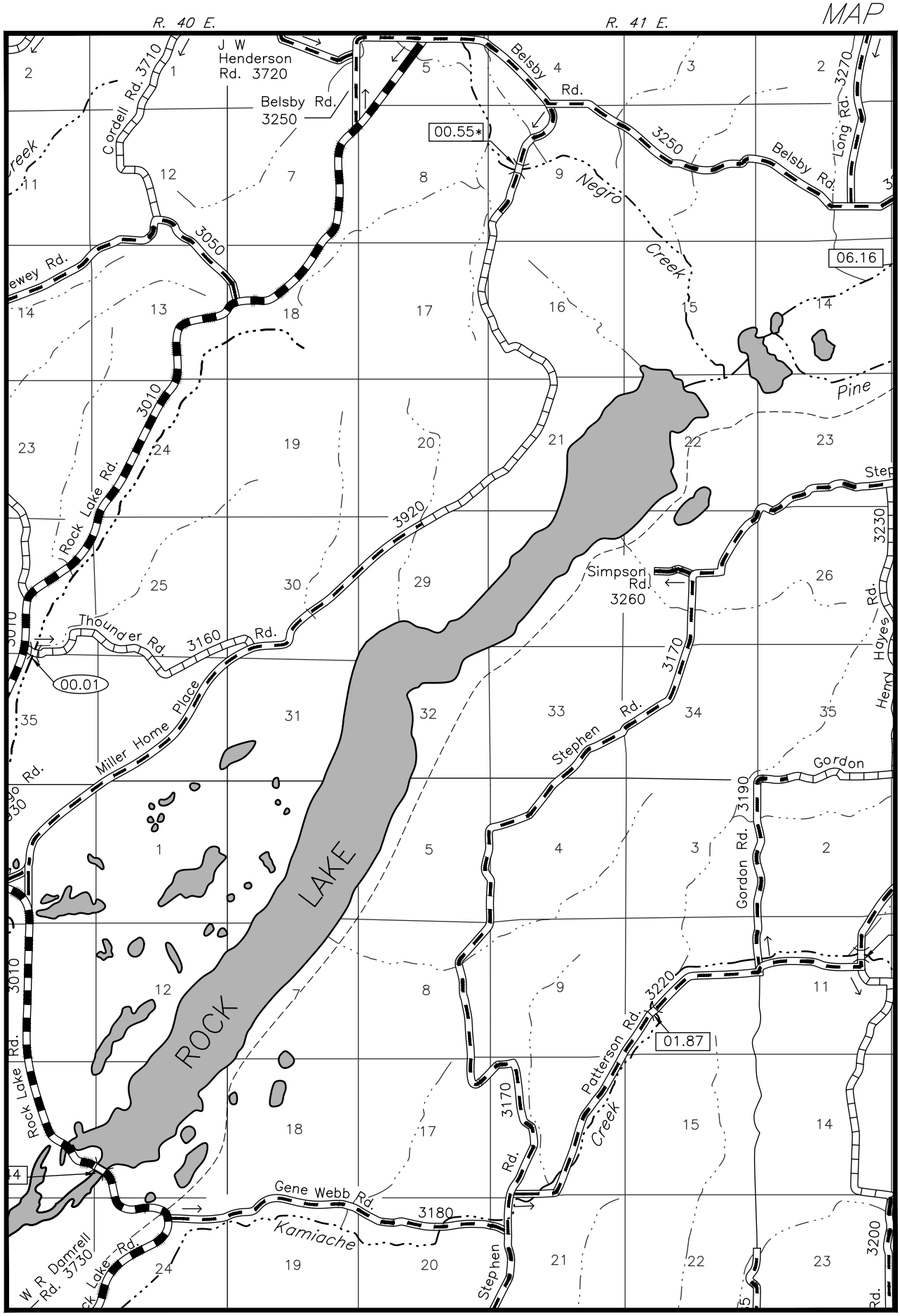
MAP 3
R. 40 E.
R. 41 E.
J W Henderson Rd. 3720
Belsby Rd. 3250
Cordell Rd. 3710
Belsby Rd.
Long Rd. 3270
00.55*
Negro Creek
06.16
Pine
T. 20 N.
Rock Lake Rd. 3010
3050
3920
Simpson Rd. 3260
Thounder Rd. 3160
Rd.
00.01
Miller Home Place
Stephen Rd. 3170
Hayes Rd.
Henry
3230
Gordon
Gordon Rd. 3190
ROCK LAKE
Patterson Rd. 3220
01.87
Creek
Gene Webb Rd. 3180
Kamiache
W R Damrell Rd. 3730
Stephen
3200
T. 19 N.
MAP 2
MAP 4
MAP 11

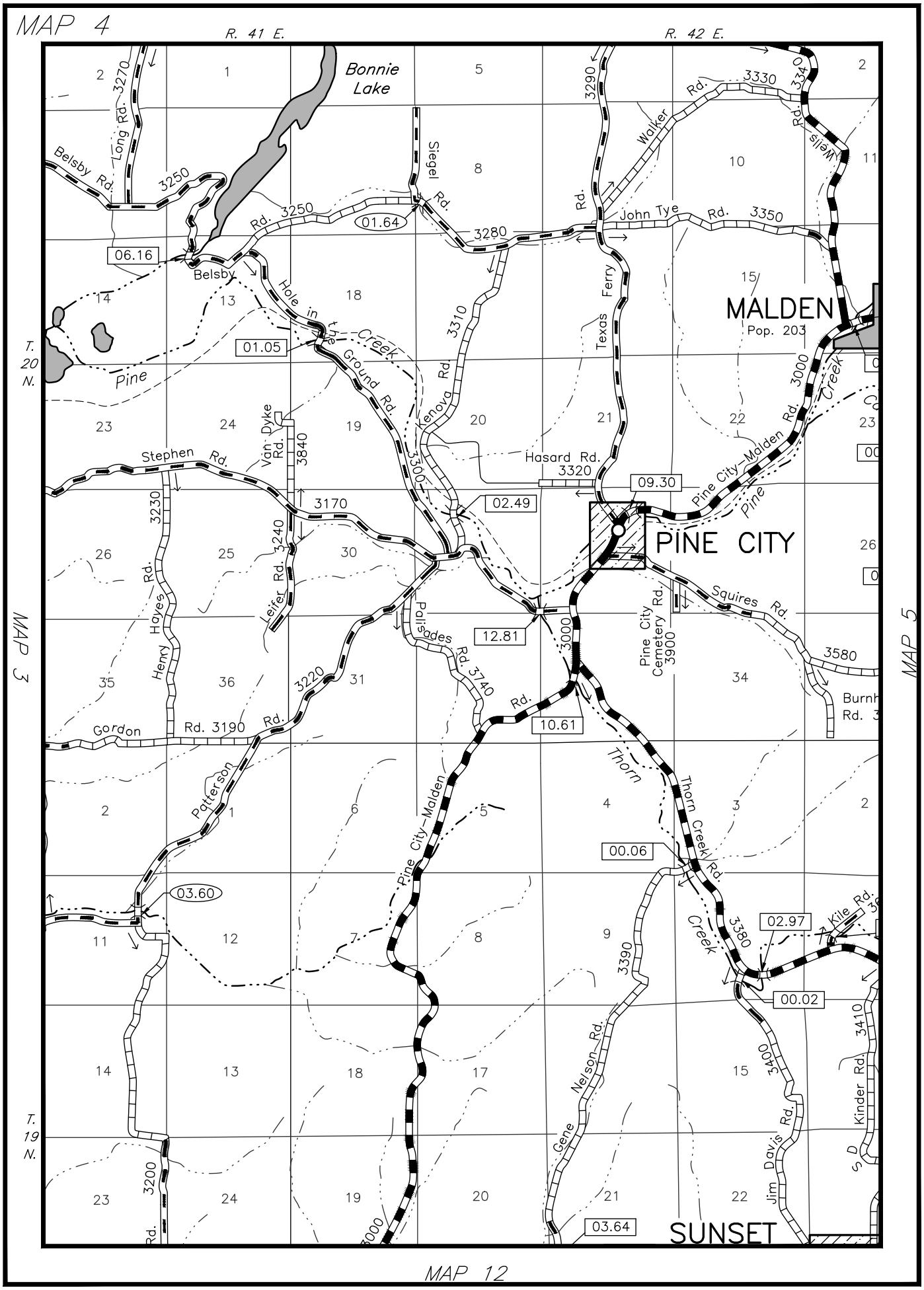
MAP 4
R. 41 E.
R. 42 E.
Bonnie Lake
Belsby Rd.
Long Rd.
3270
3250
Rd. 3250
01.64
Siegel Rd.
3280
06.16
Belsby
Hole in the Ground Creek
01.05
Pine
T. 20 N.
Van Dyke Rd.
3840
Stephen Rd.
3170
3230
Hayes Rd.
Henry
3240
Leifer Rd.
3220
Gordon Rd. 3190
Patterson Rd.
03.60
3200
Rd.
Walker Rd.
3290
3330
3340
Wells Rd.
John Tye Rd. 3350
Texas Ferry Rd.
3310
Lenova Rd.
3300
Hasard Rd. 3320
02.49
12.81
Palisades Rd. 3740
3000
Pine City-Malden Rd.
10.61
Thorn Creek Rd.
00.06
Thorn Creek
3380
02.97
Kile Rd.
00.02
3390
Nelson Rd.
Gene
3400
Jim Davis Rd.
3410
Kinder Rd.
S D
03.64
SUNSET
MALDEN
Pop. 203
3000
Pine City-Malden Rd.
Pine Creek
09.30
PINE CITY
Squires Rd.
Pine City Cemetery Rd.
3900
3580
Burnh Rd. 3
T. 19 N.
MAP 3
MAP 5
MAP 12

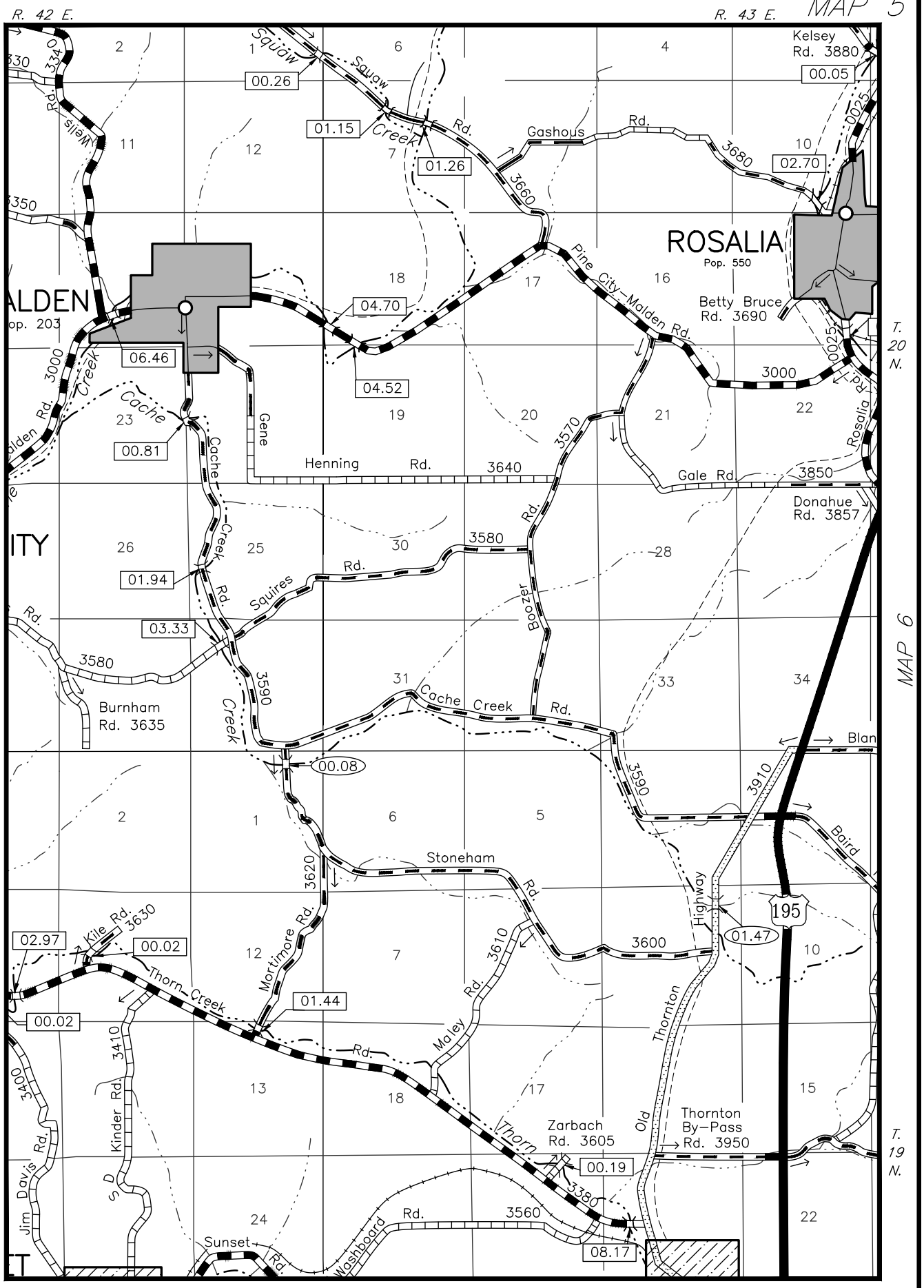
MAP 5
R. 42 E.
R. 43 E.
T. 20 N.
T. 19 N.
MAP 4
MAP 6
MAP 13
ROSALIA
Pop. 550
ALDEN
op. 203
ITY
Squaws Creek
Squaws
Kelsey Rd. 3880
Gashous Rd.
Pine City–Malden Rd.
Betty Bruce Rd. 3690
Rosalia Rd.
Wells Rd.
Malden Rd.
Cache Creek
Gene
Henning Rd.
Gale Rd.
Donahue Rd. 3857
Squires Rd.
Boozer Rd.
Burnham Rd. 3635
Cache Creek Rd.
Stoneham Rd.
Mortimore Rd.
Kile Rd.
Thorn Creek
Maley Rd.
Thornton Highway
Thornton By–Pass Rd. 3950
Old Thorn
Zarbach Rd. 3605
Kinder Rd.
Jim Davis Rd.
Sunset Rd.
Washboard Rd.
Baird
Blan
195
00.26
01.15
01.26
00.05
02.70
04.70
04.52
06.46
00.81
01.94
03.33
00.08
01.47
02.97
00.02
01.44
00.19
08.17

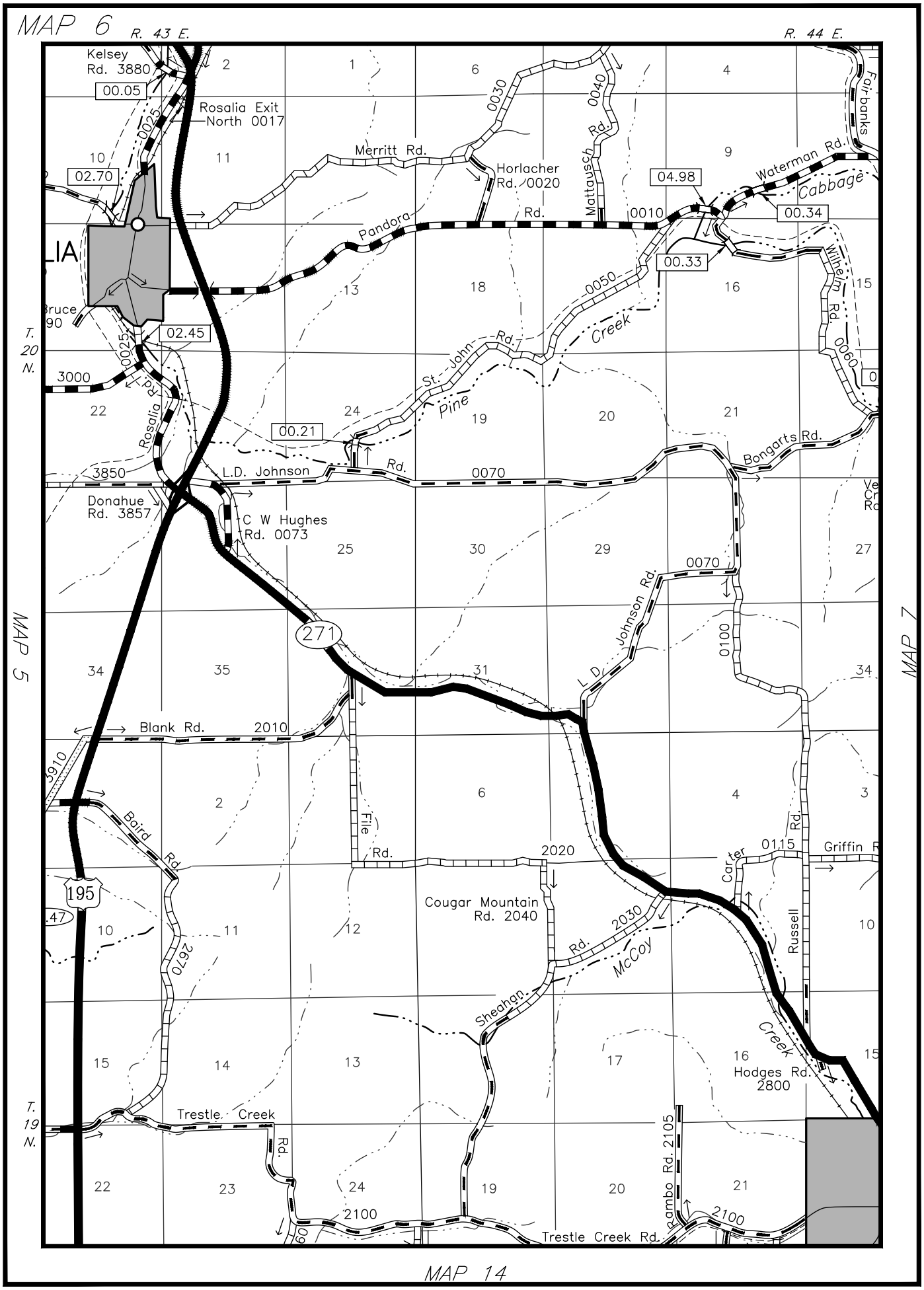
MAP 6
R. 43 E.
R. 44 E.
Kelsey Rd. 3880
00.05
Rosalia Exit North 0017
0025
02.70
Merritt Rd.
Horlacher Rd. 0020
0030
0040
Mattausch Rd.
04.98
Waterman Rd.
Cabbage
00.34
Fairbanks
Pandora Rd.
0010
00.33
0050
Creek
Wilhelm Rd.
0060
Bruce
02.45
T. 20 N.
3000
St. John Rd.
Pine
Rosalia Rd.
00.21
Bongarts Rd.
3850
L.D. Johnson Rd.
0070
Donahue Rd. 3857
C W Hughes Rd. 0073
271
L D Johnson Rd.
0100
MAP 5
MAP 7
Blank Rd.
2010
3910
Baird Rd.
File Rd.
2020
Carter Rd.
0115
Griffin R
195
Cougar Mountain Rd. 2040
2030
McCoy Rd.
Russell
2670
Sheahan
Creek
Hodges Rd. 2800
T. 19 N.
Trestle Creek Rd.
Rambo Rd. 2105
2100
Trestle Creek Rd.

MAP 14

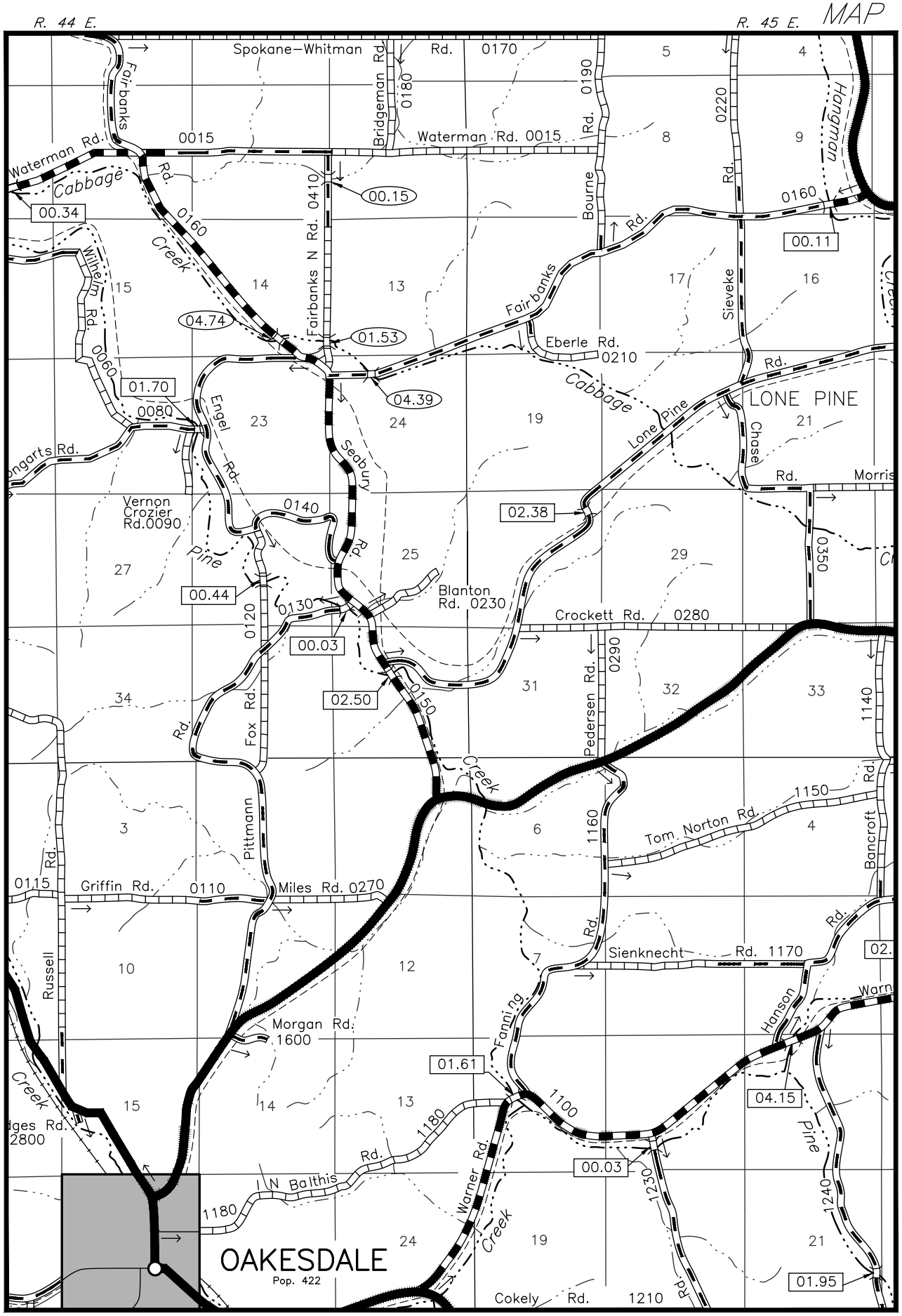
MAP 7
R. 44 E.
R. 45 E.
T. 20 N.
T. 19 N.
MAP 6
MAP 8
MAP 15
Spokane–Whitman Rd. 0170
Bridgeman Rd. 0180
Bourne Rd. 0190
Sieveke Rd. 0220
Hangman
Waterman Rd. 0015
Fairbanks
Cabbage Rd. 0160
Creek
Fairbanks N Rd. 0410
Wilhelm Rd. 0060
Engel Rd. 0080
Seabury Rd.
Eberle Rd. 0210
LONE PINE
Lone Pine
Chase Rd.
Morris
Vernon Crozier Rd.0090
Blanton Rd. 0230
Crockett Rd. 0280
Fox Rd. 0120
Pedersen Rd. 0290
Tom Norton Rd. 1150
Bancroft Rd. 1140
Pittmann Rd. 0115
Griffin Rd. 0110
Miles Rd. 0270
Russell Rd.
Sienknecht Rd. 1170
Morgan Rd. 1600
Fanning Rd. 1100
Hanson Rd.
Warner Rd. 1230
N Balthis Rd. 1180
Cokely Rd. 1210
OAKESDALE
Pop. 422
00.34
00.15
00.11
04.74
01.53
01.70
04.39
02.38
00.44
00.03
02.50
01.61
04.15
01.95

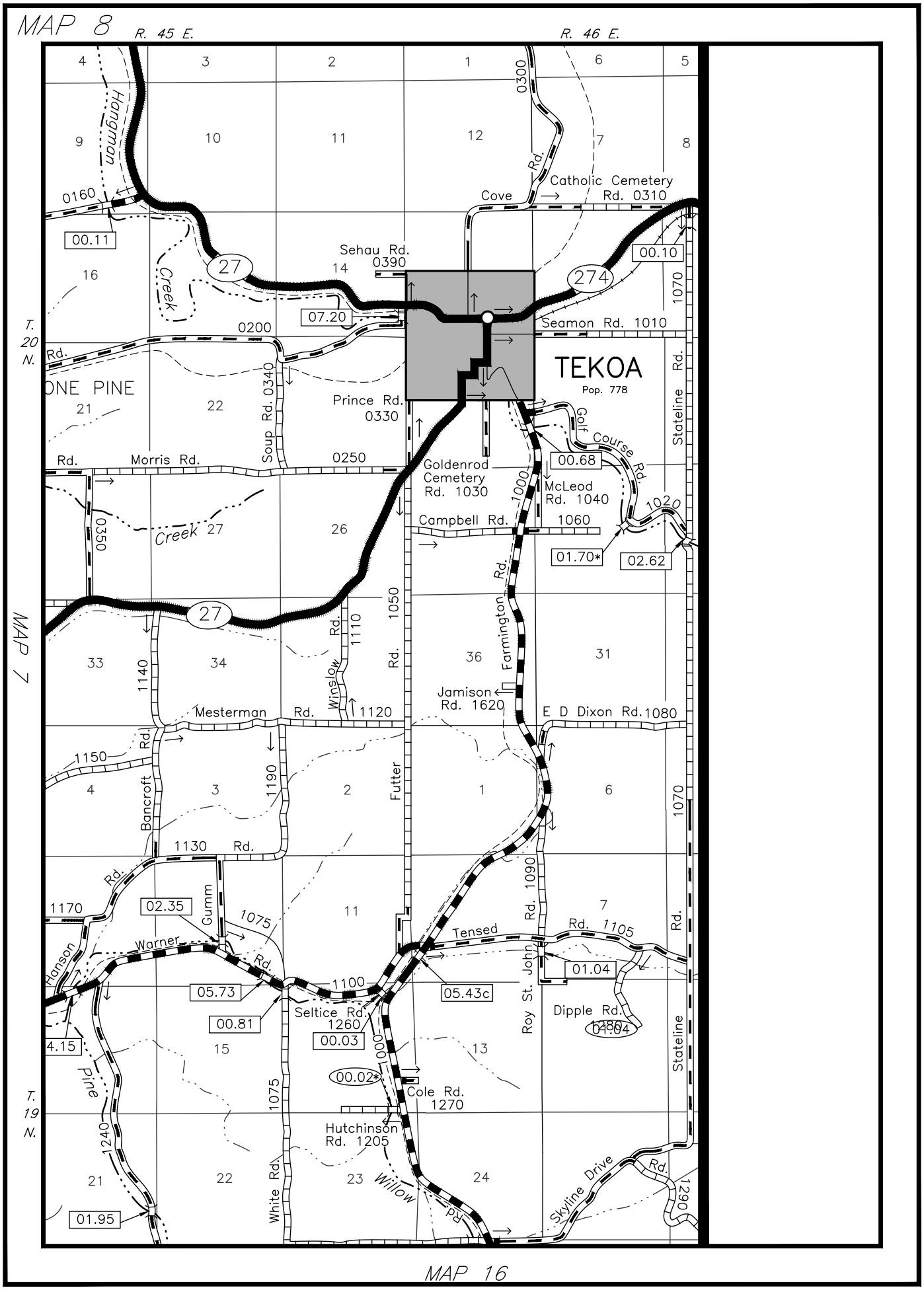
MAP 8
R. 45 E.
R. 46 E.
TEKOA
Pop. 778
Catholic Cemetery Rd. 0310
Cove
Sehau Rd. 0390
Seamon Rd. 1010
Prince Rd. 0330
Soup Rd. 0340
Morris Rd.
Goldenrod Cemetery Rd. 1030
McLeod Rd. 1040
Campbell Rd. 1060
Golf Course Rd.
Stateline Rd.
Farmington Rd.
Winslow Rd.
Mesterman Rd.
Jamison Rd. 1620
E D Dixon Rd. 1080
Bancroft Rd.
Futter
Gumm
Warner
Tensed
Roy St. John Rd.
Dipple Rd.
Seltice Rd. 1260
Cole Rd. 1270
Hutchinson Rd. 1205
White Rd.
Willow Rd.
Skyline Drive
Hanson Rd.
Pine Creek
Hangman Creek
ONE PINE
T. 20 N.
T. 19 N.
MAP 7
MAP 16
00.11
00.10
07.20
00.68
01.70*
02.62
02.35
05.73
00.81
05.43c
01.04
00.03
00.02*
01.95
4.15

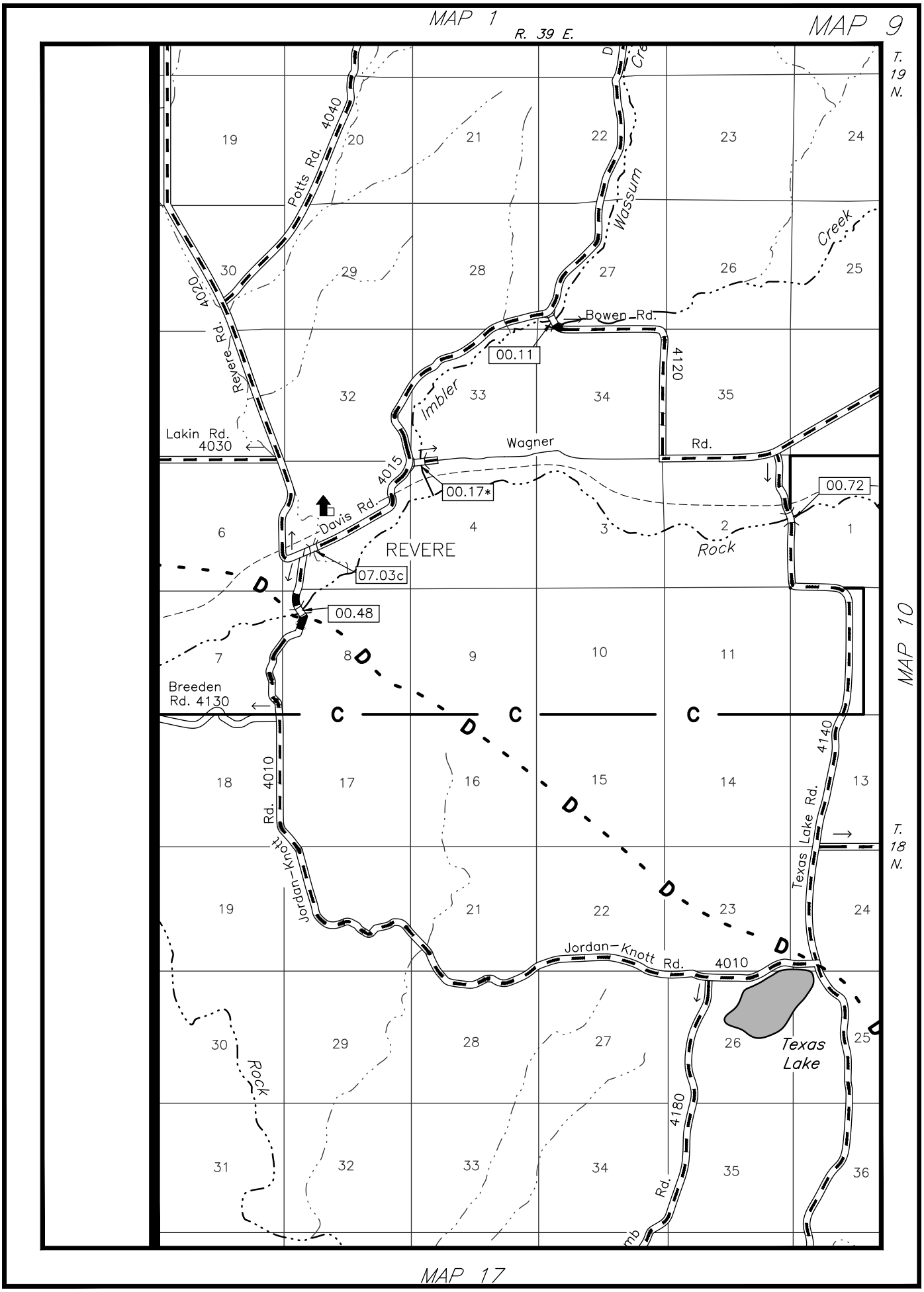
MAP 1
R. 39 E.
MAP 9
T. 19 N.
MAP 10
T. 18 N.
MAP 17
Potts Rd. 4040
Revere Rd. 4020
Wassum Creek
Bowen Rd.
00.11
4120
Imbler
Lakin Rd. 4030
Wagner Rd.
4015
00.17*
00.72
Davis Rd.
REVERE
Rock
07.03c
00.48
Breeden Rd. 4130
Jordan-Knott Rd. 4010
4140
Texas Lake Rd.
Jordan-Knott Rd. 4010
Texas Lake
Rock
4180
Rd.

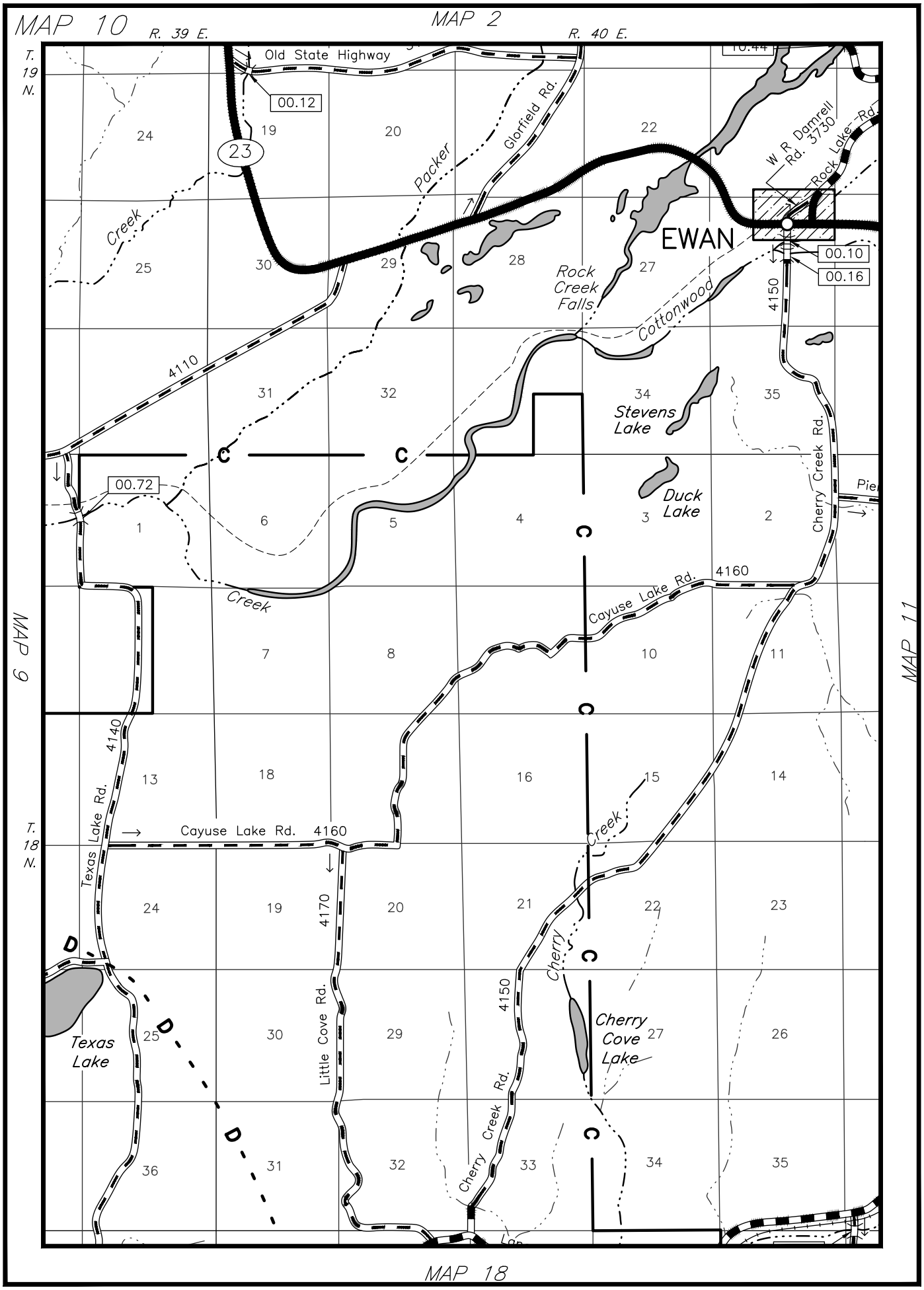
MAP 10
MAP 2
R. 39 E.
R. 40 E.
T. 19 N.
T. 18 N.
MAP 9
MAP 11
MAP 18
Old State Highway
00.12
23
Packer
Creek
Glorfield Rd.
W R Damrell Rd. 3730
Rock Lake Rd.
EWAN
00.10
00.16
Rock Creek Falls
Cottonwood
4150
4110
Stevens Lake
Duck Lake
Cherry Creek Rd.
00.72
Cayuse Lake Rd.
4160
Texas Lake Rd.
4140
Little Cove Rd.
4170
Cherry Creek
Cherry Cove Lake
Texas Lake

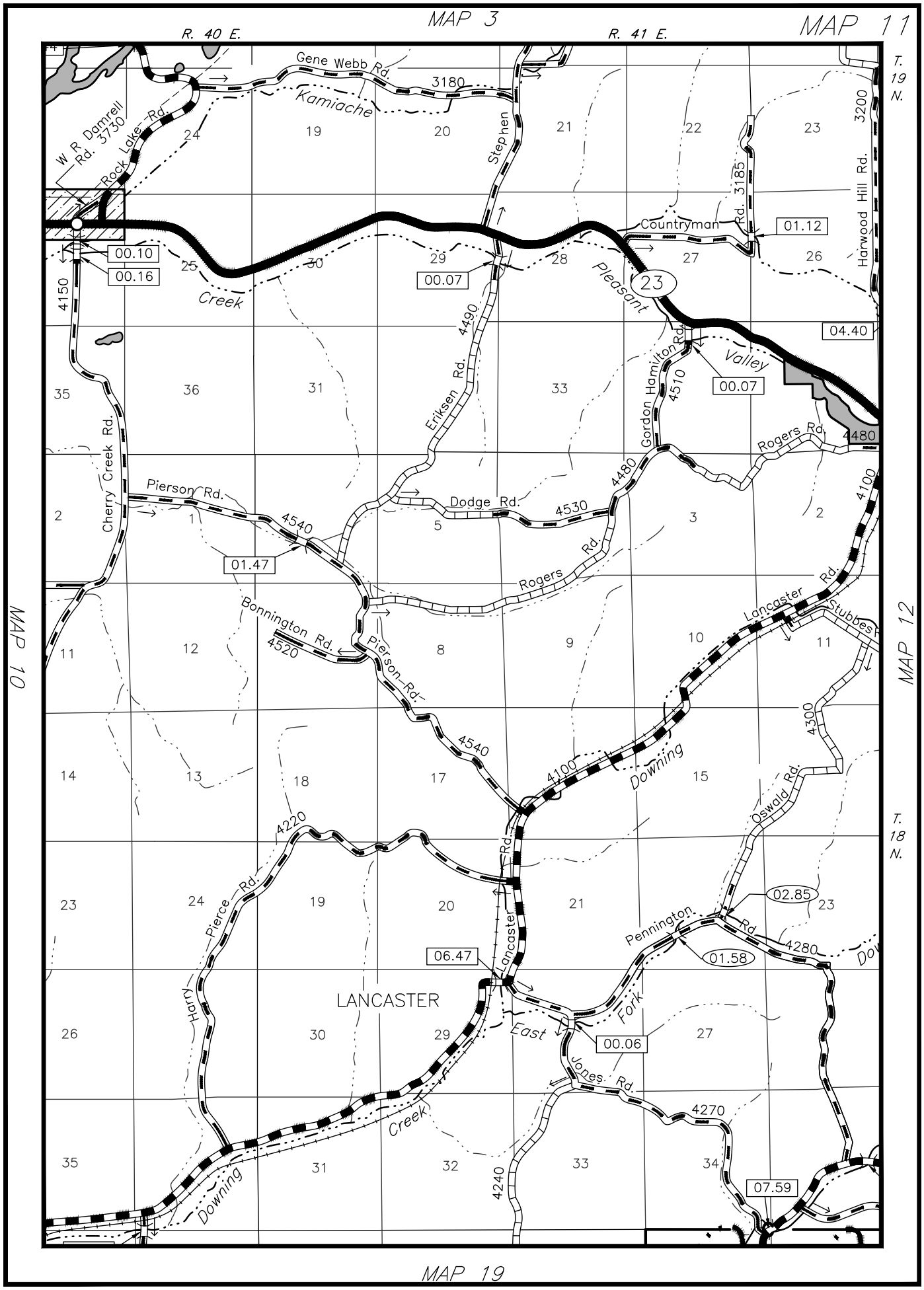
MAP 3
MAP 11
R. 40 E.
R. 41 E.
T. 19 N.
T. 18 N.
MAP 10
MAP 12
MAP 19
Gene Webb Rd.
3180
Kamiache
W R Damrell Rd. 3730
Rock Lake Rd.
Stephen
3185
Countryman Rd.
Harwood Hill Rd.
3200
01.12
00.10
00.16
00.07
Pleasant
Creek
23
04.40
Valley
4150
4490
Eriksen Rd.
Gordon Hamilton Rd.
4510
Rogers Rd.
4480
Cherry Creek Rd.
Pierson Rd.
Dodge Rd.
4530
4540
01.47
Rogers Rd.
Bonnington Rd.
4520
Pierson Rd.
Lancaster Rd.
Stubbes
4100
Downing
4300
Oswald Rd.
4220
Pierce Rd.
Lancaster Rd.
Pennington Rd.
02.85
01.58
4280
06.47
LANCASTER
Harry
East Fork
00.06
Jones Rd.
4270
Creek
4240
07.59
Downing

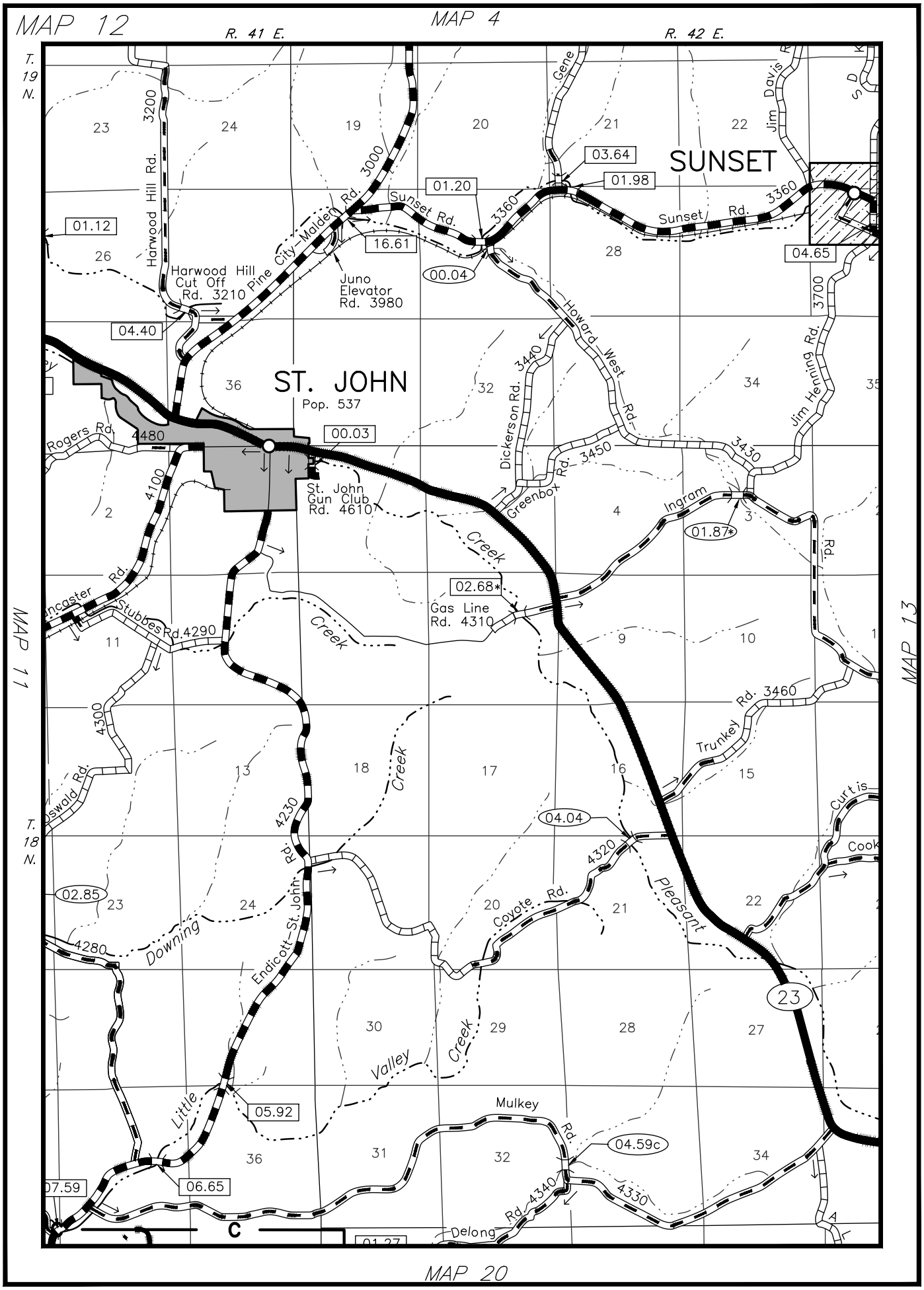
MAP 12
MAP 4
R. 41 E.
R. 42 E.
T. 19 N.
T. 18 N.
MAP 11
MAP 13
MAP 20
SUNSET
ST. JOHN
Pop. 537
Harwood Hill Rd.
Harwood Hill Cut Off Rd. 3210
Pine City-Malden Rd.
Juno Elevator Rd. 3980
Sunset Rd.
Sunset Rd.
Gene
Jim Davis
Howard West Rd.
Dickerson Rd.
Jim Henning Rd.
Rogers Rd.
St. John Gun Club Rd. 4610
Greenbox Rd.
Ingram Rd.
Lancaster Rd.
Stubbes Rd.
Gas Line Rd. 4310
Creek
Trunkey Rd.
Oswald Rd.
Endicott-St. John Rd.
Downing Creek
Coyote Rd.
Pleasant Creek
Curtis
Cook
Little Valley Creek
Mulkey Rd.
Delong Rd.
23
01.12
03.64
01.98
01.20
16.61
00.04
04.65
04.40
00.03
01.87*
02.68*
04.04
02.85
05.92
04.59c
07.59
06.65
01.27
3200
3000
3360
3700
3440
3450
3430
4480
4100
4290
4300
4230
4280
4320
4340
4330
C

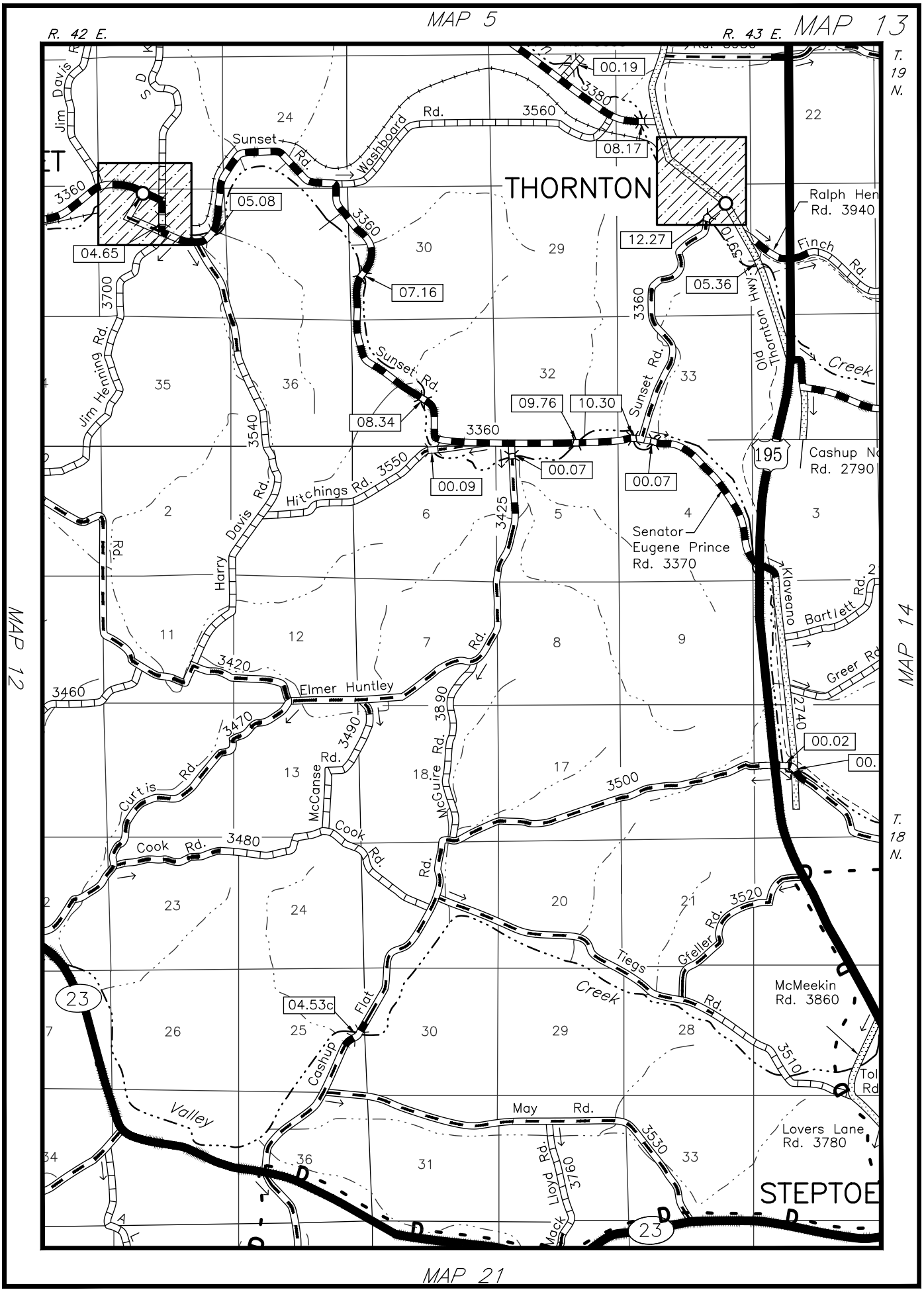
MAP 5
MAP 13
R. 42 E.
R. 43 E.
T. 19 N.
T. 18 N.
MAP 12
MAP 14
MAP 21
THORNTON
STEPTOE
Jim Davis Rd.
Sunset Rd.
Washboard Rd.
3560
3380
00.19
08.17
05.08
04.65
3360
3700
Jim Henning Rd.
07.16
12.27
05.36
3910
Old Thornton Hwy
Ralph Hen Rd. 3940
Finch Rd.
Creek
Sunset Rd.
09.76
10.30
08.34
3540
Hitchings Rd. 3550
00.09
00.07
00.07
195
Cashup Rd. 2790
Harry Davis Rd.
3425
Senator Eugene Prince Rd. 3370
Klaveano
Bartlett Rd.
Greer Rd.
2740
3420
Elmer Huntley
3460
3470
3490
3890
McGuire Rd.
McCanse Rd.
Curtis Rd.
00.02
3500
Cook Rd.
3480
Tiegs Creek
Greller Rd.
3520
McMeekin Rd. 3860
3510
23
04.53c
Flat
Cashup
Valley
May Rd.
3530
Lovers Lane Rd. 3780
Lloyd Rd.
3760
Mack

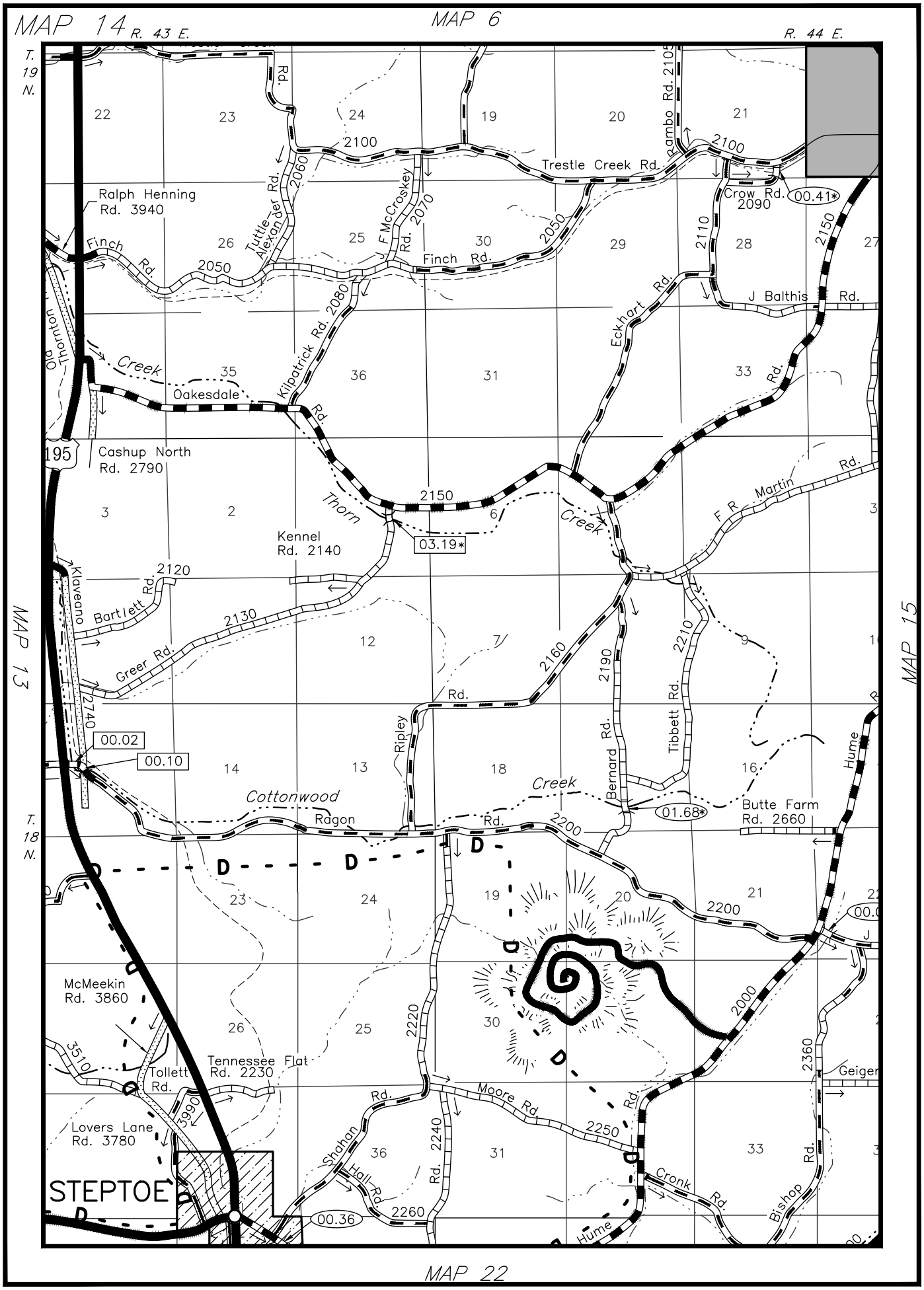
MAP 14
MAP 6
R. 43 E.
R. 44 E.
T. 19 N.
T. 18 N.
MAP 13
MAP 15
MAP 22
Trestle Creek Rd.
Ralph Henning Rd. 3940
Finch Rd.
Tuttle Rd.
Alexander Rd.
J F McCroskey Rd.
Crow Rd. 2090
00.41*
J Balthis Rd.
Eckhart Rd.
Kilpatrick Rd.
Old Thornton Rd.
Creek
Oakesdale Rd.
195
Cashup North Rd. 2790
Thorn Creek
03.19*
Kennel Rd. 2140
F R Martin Rd.
Klaveano Rd.
Bartlett Rd.
Greer Rd.
Ripley Rd.
Bernard Rd.
Tibbett Rd.
Hume Rd.
00.02
00.10
Cottonwood Creek
Ragon Rd.
01.68*
Butte Farm Rd. 2660
McMeekin Rd. 3860
Tollett Rd.
Tennessee Flat Rd. 2230
Moore Rd.
Lovers Lane Rd. 3780
Shahan Rd.
Hall Rd.
Cronk Rd.
Bishop Rd.
Geiger
STEPTOE
00.36

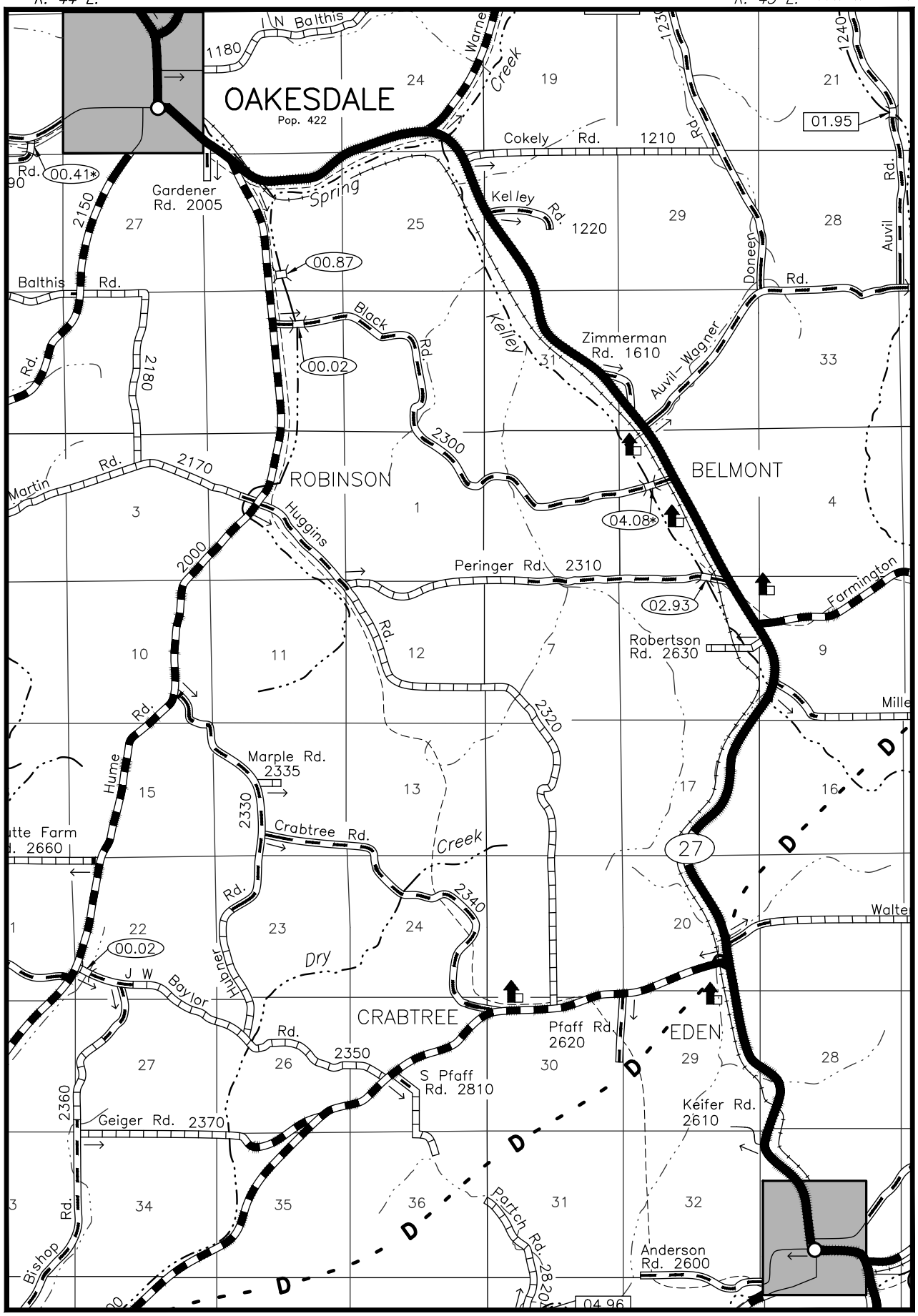
MAP 7
MAP 15
R. 44 E.
R. 45 E.
T. 19 N.
T. 18 N.
MAP 14
MAP 16
MAP 23
OAKESDALE
Pop. 422
N Balthis
Warner Creek
Cokely Rd. 1210
Kelley Rd. 1220
Gardener Rd. 2005
Spring
Balthis Rd.
Black Rd.
Kelley
Zimmerman Rd. 1610
Auvil-Wagner
Doneen Rd.
Auvil Rd.
ROBINSON
BELMONT
Martin Rd. 2170
Huggins Rd.
Peringer Rd. 2310
Farmington
Robertson Rd. 2630
Mille
Hume Rd.
Marple Rd. 2335
Crabtree Rd.
Creek
Walte
Dry
J W Baylor
Hubner Rd.
CRABTREE
Pfaff Rd. 2620
EDEN
S Pfaff Rd. 2810
Keifer Rd. 2610
Geiger Rd. 2370
Bishop Rd.
Partch Rd.
Anderson Rd. 2600
01.95
00.41*
00.87
00.02
04.08*
02.93
04.96
27

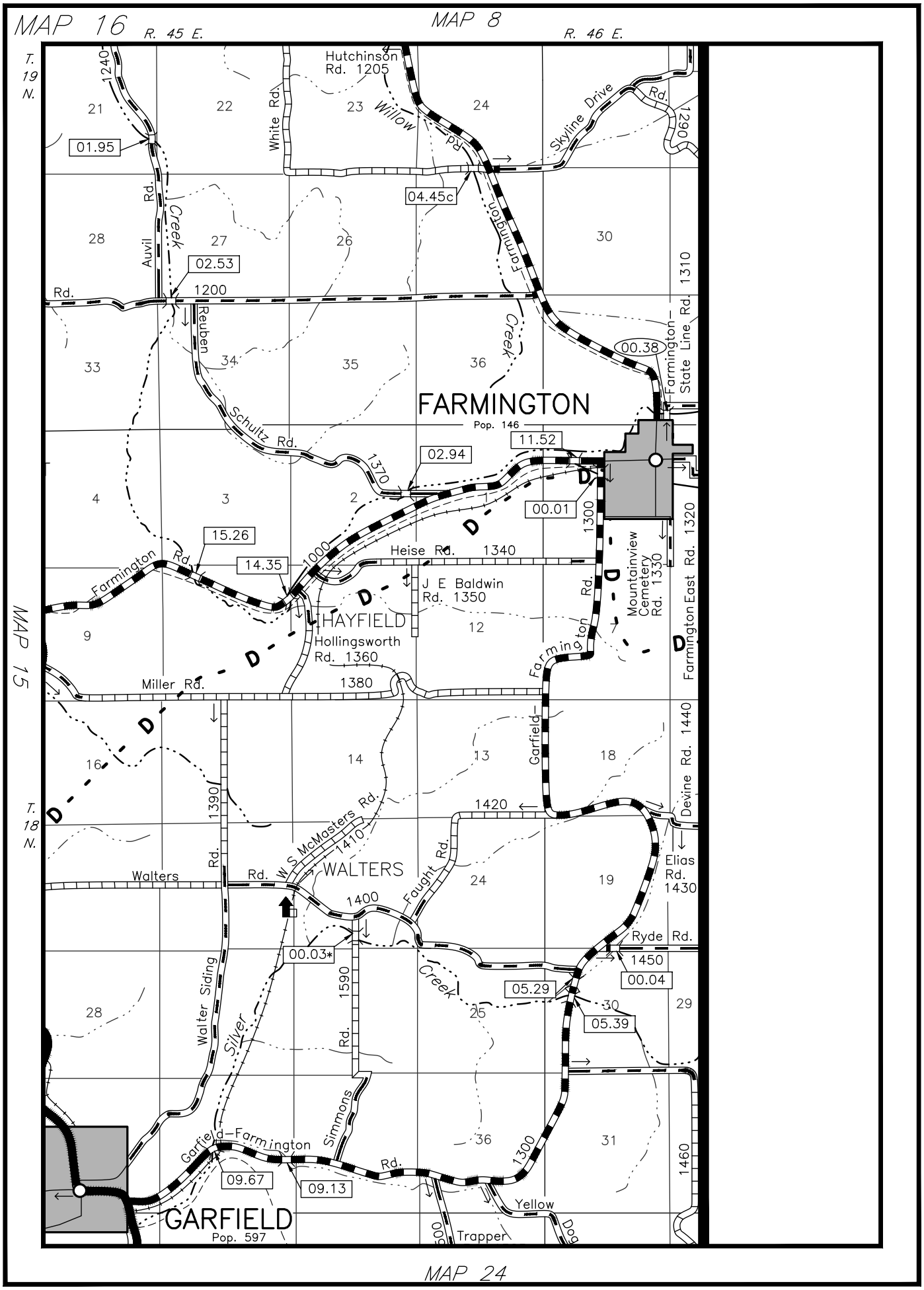
MAP 16
MAP 8
R. 45 E.
R. 46 E.
T. 19 N.
T. 18 N.
MAP 15
MAP 24
Hutchinson Rd. 1205
White Rd.
Willow Rd.
Skyline Drive
Rd. 1290
Auvil Rd.
Creek
Farmington
Rd. 1200
Reuben
Creek
Farmington–State Line Rd. 1310
FARMINGTON
Pop. 146
Schultz Rd.
1370
Farmington Rd.
Heise Rd. 1340
J E Baldwin Rd. 1350
HAYFIELD
Hollingsworth Rd. 1360
Miller Rd. 1380
Mountainview Cemetery Rd. 1330
Farmington East Rd. 1320
Garfield–Farmington Rd.
Devine Rd. 1440
Elias Rd. 1430
W S McMasters Rd. 1410
WALTERS
Walters Rd.
Faught Rd.
Ryde Rd. 1450
Walter Siding Rd. 1390
Silver Creek
Simmons Rd. 1590
Garfield–Farmington Rd. 1300
Yellow Dog Trapper
GARFIELD
Pop. 597
01.95
04.45c
02.53
00.38
11.52
02.94
00.01
15.26
14.35
00.03*
05.29
05.39
00.04
09.67
09.13

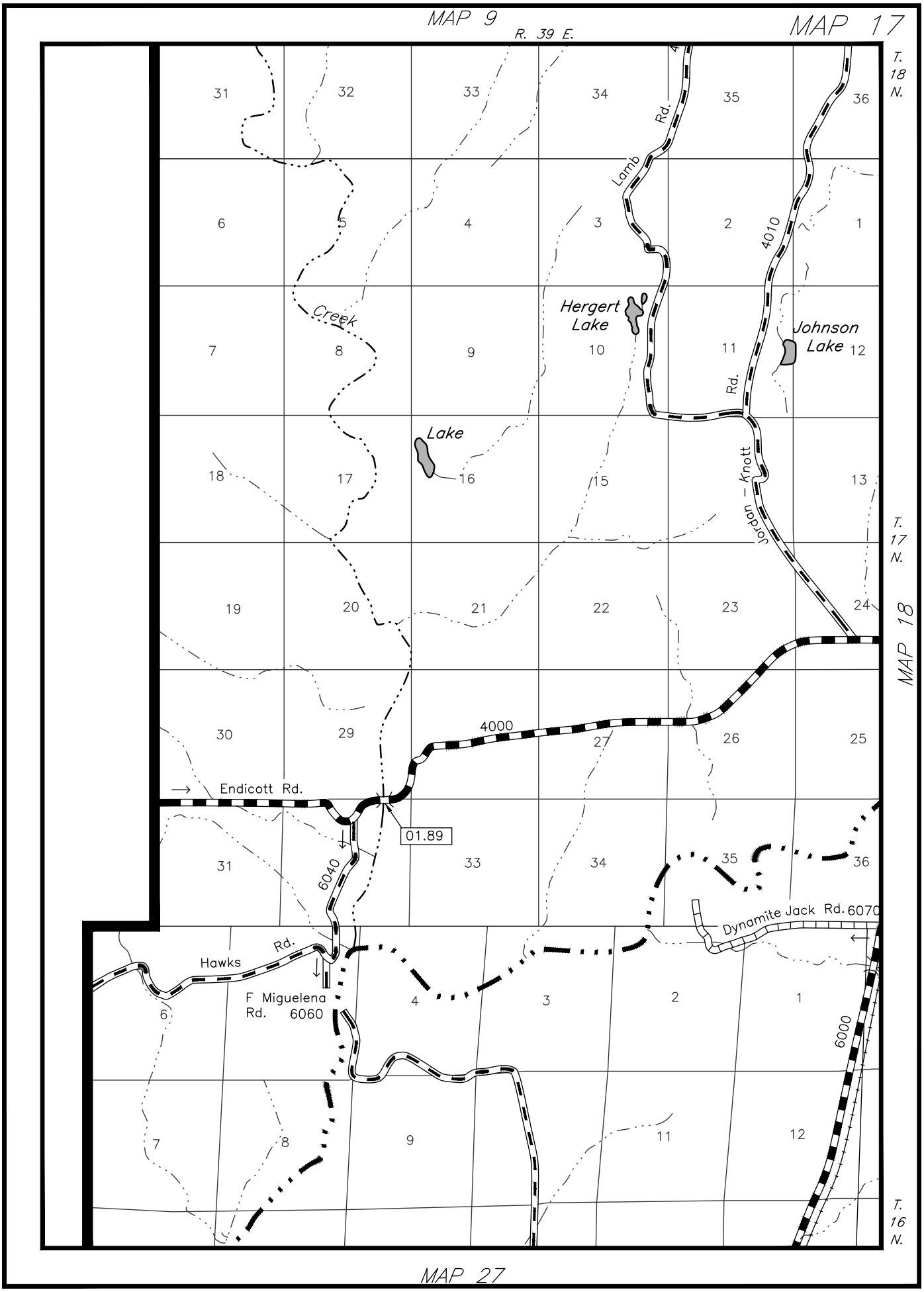
MAP 9
R. 39 E.
MAP 17
T. 18 N.
T. 17 N.
T. 16 N.
MAP 18
MAP 27
Lamb Rd.
4010
Hergert Lake
Johnson Lake
Creek
Lake
Jordan – Knott Rd.
4000
Endicott Rd.
01.89
6040
Hawks Rd.
F Miguelena Rd. 6060
Dynamite Jack Rd. 6070
6000

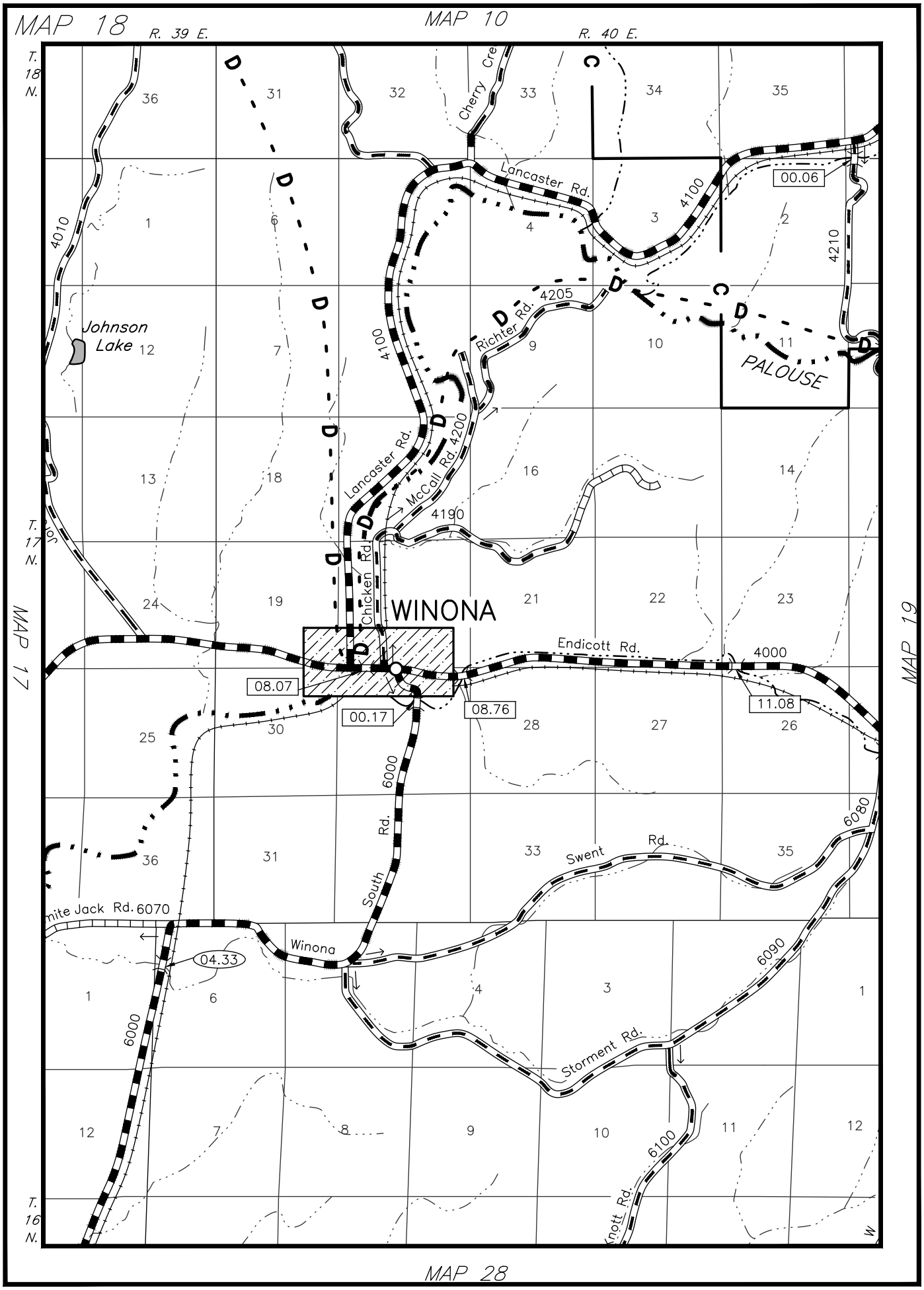
MAP 18
MAP 10
R. 39 E.
R. 40 E.
T. 18 N.
T. 17 N.
T. 16 N.
MAP 17
MAP 19
MAP 28
Cherry Cre
Lancaster Rd.
4100
4010
4210
4205
Richter Rd.
Johnson Lake
PALOUSE
4200
McCall Rd.
4190
Chicken Rd.
WINONA
Endicott Rd.
4000
08.07
00.17
08.76
11.08
00.06
6000
South Rd.
Swent Rd.
6080
mite Jack Rd. 6070
Winona
04.33
6090
Storment Rd.
6100
Knott Rd.

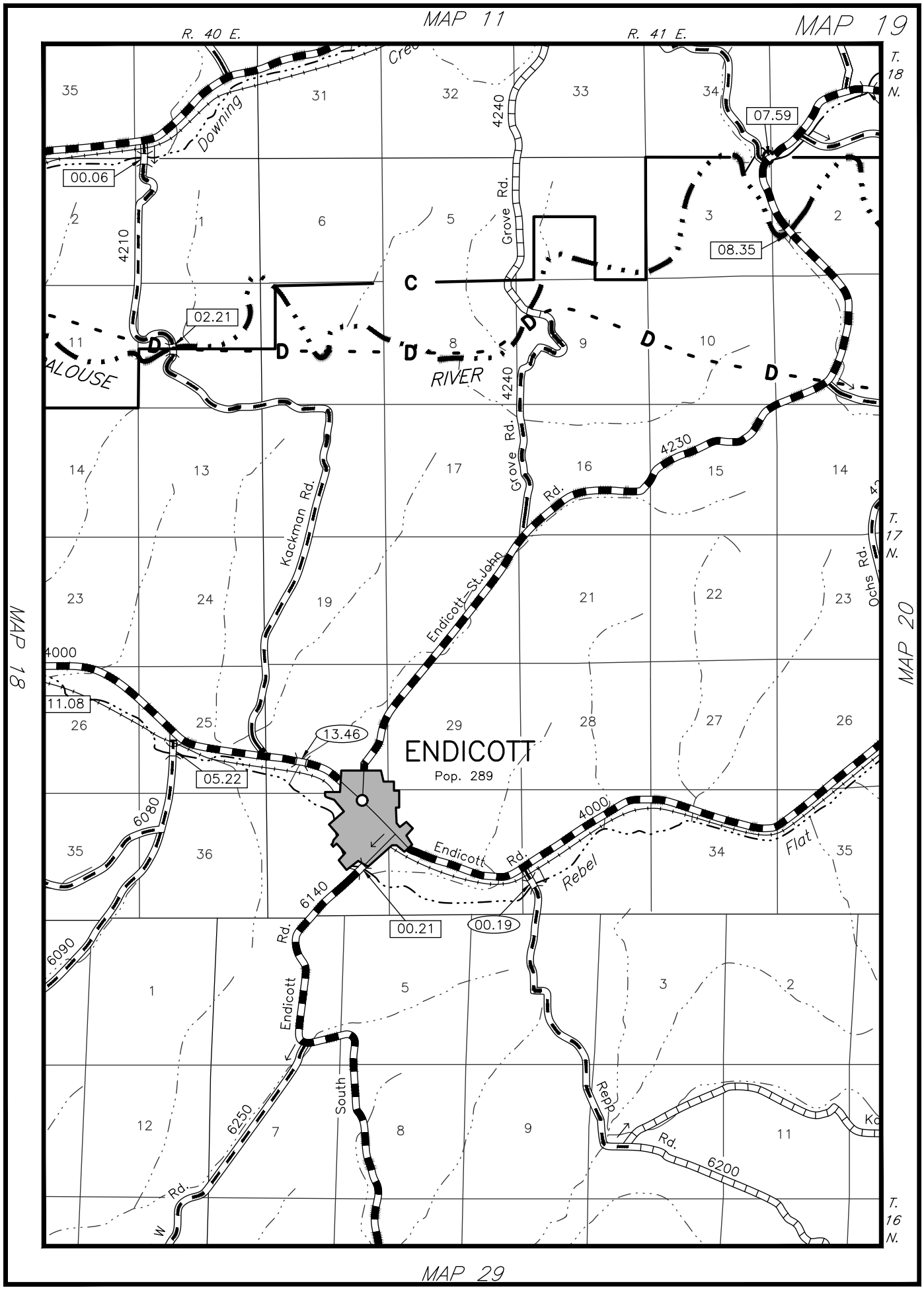
MAP 11
MAP 19
MAP 18
MAP 20
MAP 29
R. 40 E.
R. 41 E.
T. 18 N.
T. 17 N.
T. 16 N.
Downing
Creek
4240
Grove Rd.
4210
4230
Kackman Rd.
Endicott St. John Rd.
Ochs Rd.
4000
6080
6090
6140
6250
6200
Endicott Rd.
South
Repp Rd.
Rebel Flat
RIVER
ALOUSE
ENDICOTT
Pop. 289
00.06
02.21
07.59
08.35
11.08
13.46
05.22
00.21
00.19

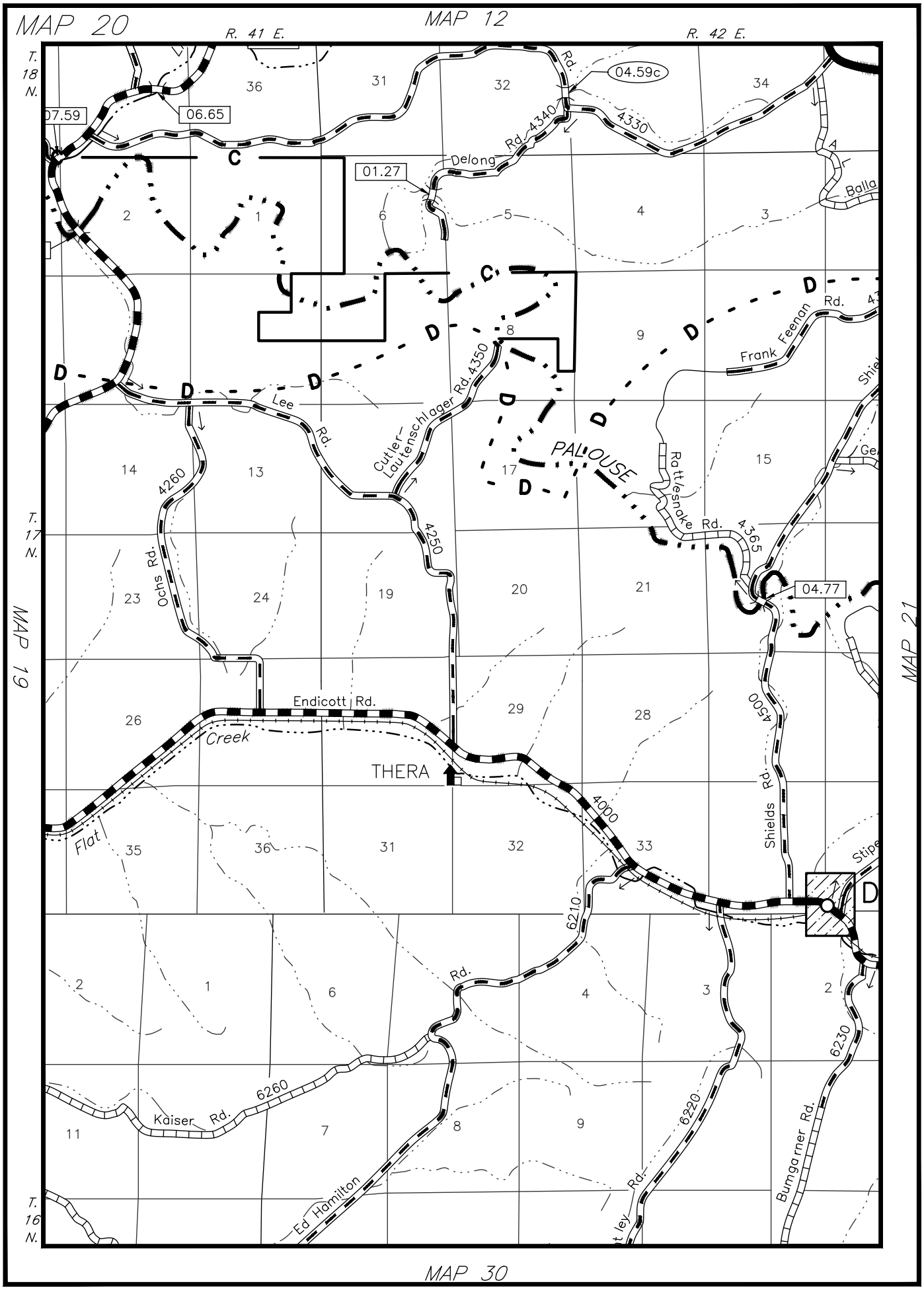
MAP 20
MAP 12
R. 41 E.
R. 42 E.
T. 18 N.
T. 17 N.
T. 16 N.
MAP 19
MAP 21
MAP 30
07.59
06.65
04.59c
01.27
04.77
Delong Rd.
4340
4330
Balla
Frank Feenan Rd.
Lee Rd.
Cutler Lautenschlager Rd.
4350
PALOUSE
Rattlesnake Rd.
4365
4260
4250
Ochs Rd.
Endicott Rd.
Creek
Flat
THERA
4000
4500
Shields Rd.
6210
Rd.
6260
Kaiser Rd.
6220
6230
Burngarner Rd.
Ed Hamilton
C
D

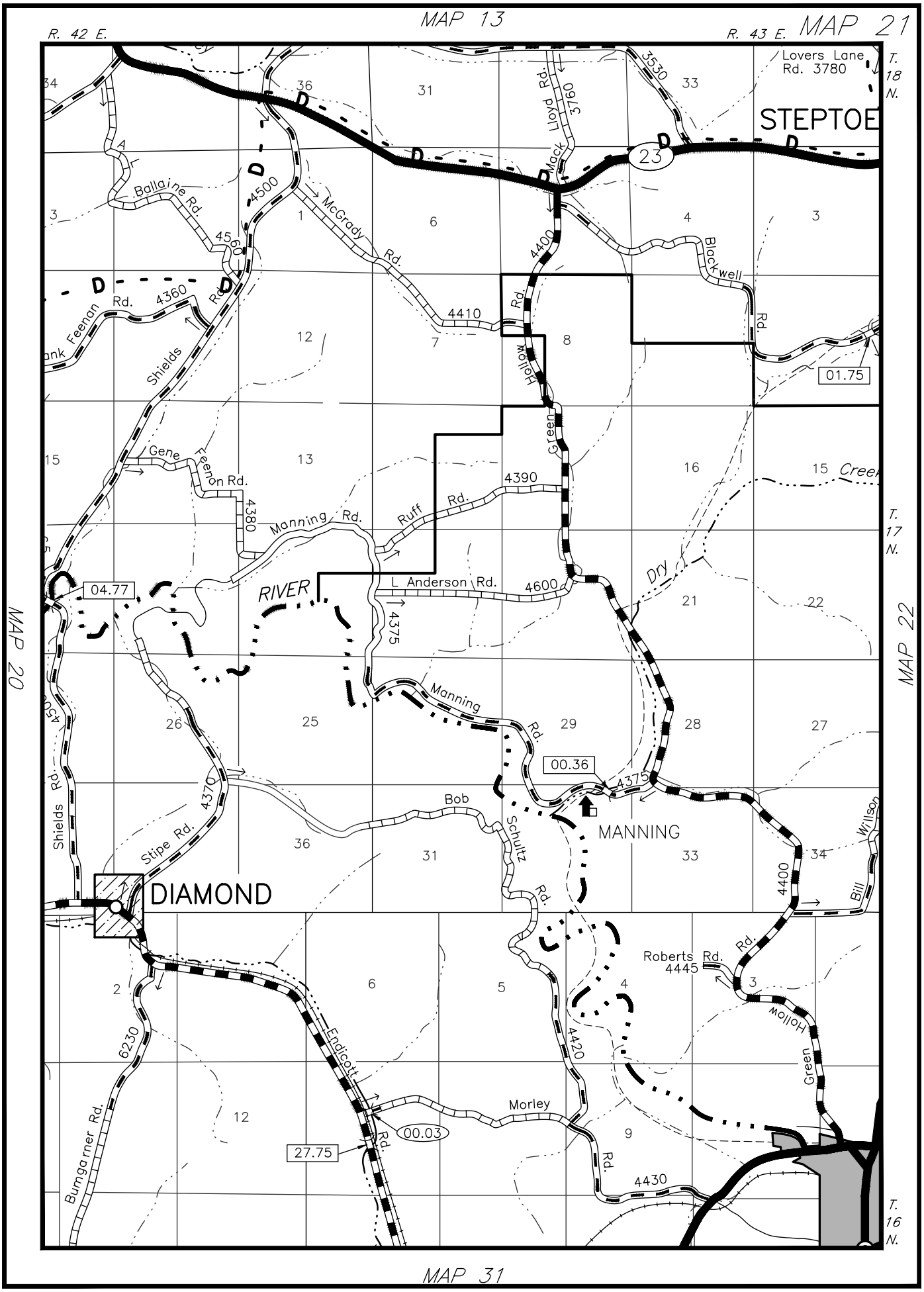
MAP 13
MAP 21
R. 42 E.
R. 43 E.
T. 18 N.
T. 17 N.
T. 16 N.
MAP 20
MAP 22
MAP 31
STEPTOE
DIAMOND
MANNING
RIVER
Lovers Lane Rd. 3780
Lloyd Rd.
Mack
Ballaine Rd.
McGrady Rd.
Blackwell Rd.
Hollow
Green
Feenan Rd.
Shields
Gene Feenon Rd.
Manning Rd.
Ruff Rd.
L Anderson Rd.
Dry Creek
Bob
Schultz Rd.
Stipe Rd.
Willson
Bill
Roberts Rd.
Endicott Rd.
Morley
Bumgarner Rd.
23
01.75
04.77
00.36
00.03
27.75
3530
3760
4500
4560
4400
4410
4360
4390
4380
4600
4375
4370
4445
4420
4430
6230
34
36
31
33
4
3
1
6
12
7
8
15
13
16
21
22
26
25
29
28
27
2
5
9

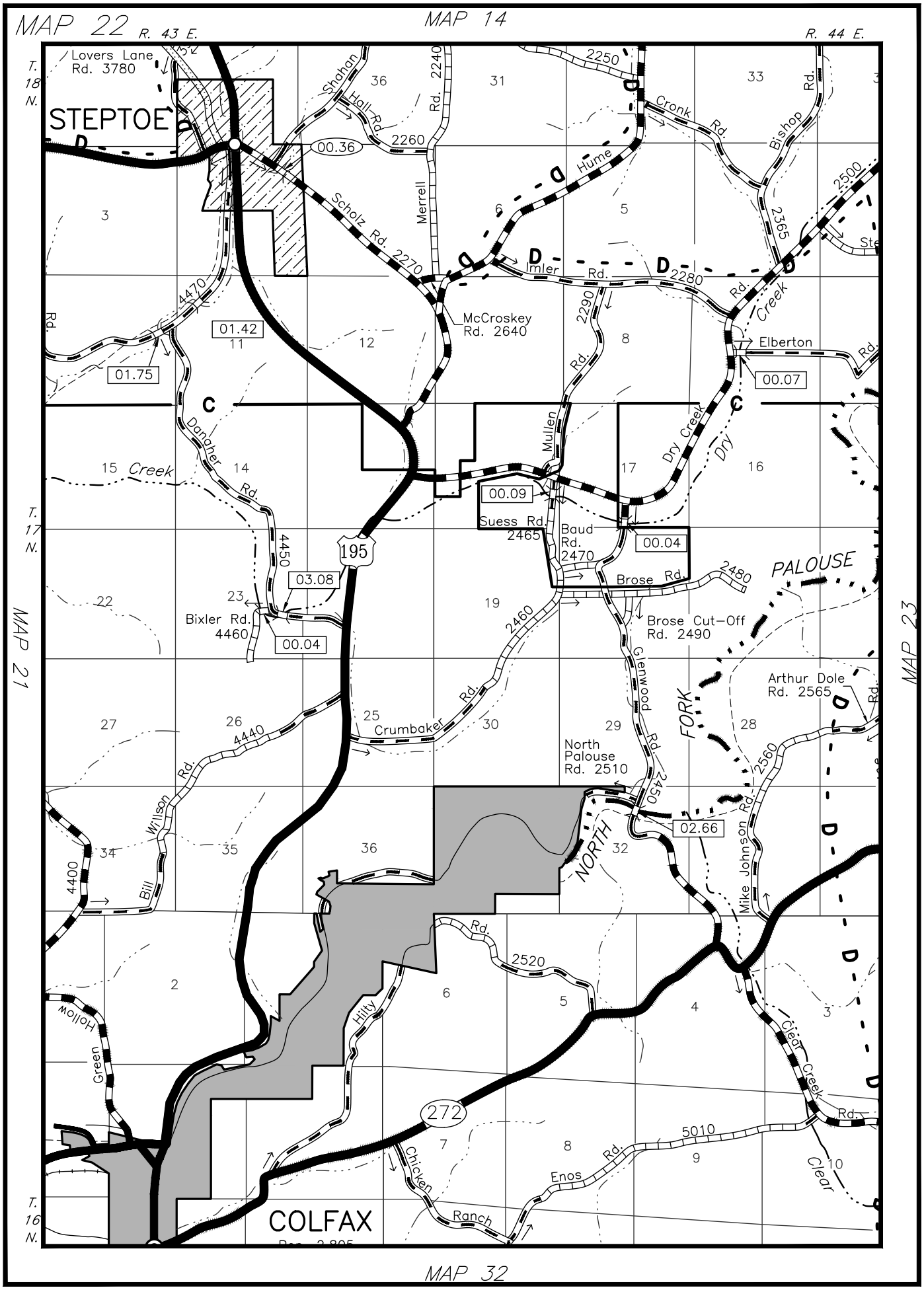
MAP 22
MAP 14
R. 43 E.
R. 44 E.
T. 18 N.
T. 17 N.
T. 16 N.
MAP 21
MAP 23
MAP 32
STEPTOE
COLFAX
Lovers Lane Rd. 3780
Shahan Hall Rd.
Scholz Rd. 2270
Merrell Rd. 2240
Hume
Cronk Rd.
Bishop Rd.
Imler Rd. 2280
McCroskey Rd. 2640
Elberton Rd.
Creek
Dry Creek
Mullen Rd.
Danaher Rd.
Creek
Suess Rd. 2465
Baud Rd. 2470
Brose Rd. 2480
Brose Cut-Off Rd. 2490
PALOUSE
Bixler Rd. 4460
Glenwood Rd. 2450
Arthur Dole Rd. 2565
FORK
Crumbaker Rd. 2460
North Palouse Rd. 2510
NORTH
Willison Rd. 4440
Bill
Mike Johnson Rd. 2560
Hollow
Green
Hilty Rd. 2520
Clear Creek Rd.
Chicken Ranch
Enos Rd. 5010
Clear
195
272
00.36
01.42
01.75
00.09
00.04
03.08
00.04
02.66
00.07

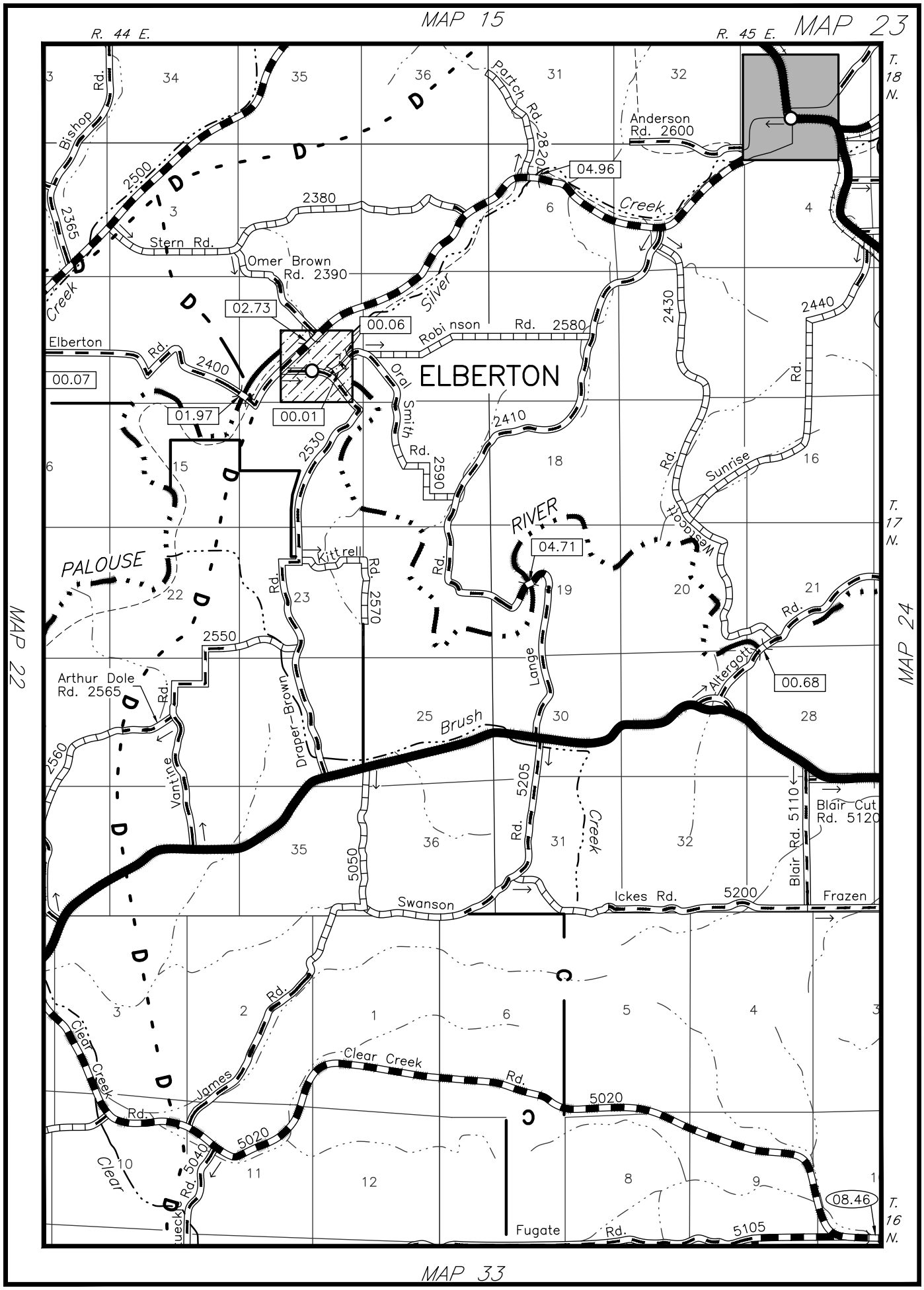
MAP 15
MAP 23
MAP 22
MAP 24
MAP 33
R. 44 E.
R. 45 E.
T. 18 N.
T. 17 N.
T. 16 N.
ELBERTON
PALOUSE
RIVER
Silver Creek
Brush Creek
Clear Creek
Bishop Rd.
Stern Rd.
Omer Brown Rd. 2390
Anderson Rd. 2600
Partch Rd.
Robinson Rd. 2580
Elberton Rd.
Oral Smith Rd.
Kittrell Rd.
Draper-Brown Rd.
Arthur Dole Rd. 2565
Vantine Rd.
Lange Rd.
Westcott Rd.
Sunrise Rd.
Altergott Rd.
Blair Rd.
Blair Cut Rd. 5120
Swanson
Ickes Rd.
Frazen
James Rd.
Clear Creek Rd.
Fugate Rd.
2500
2365
2380
2400
2410
2430
2440
2530
2550
2560
2570
2590
2820
5020
5040
5050
5105
5110
5200
5205
02.73
00.06
04.96
00.07
01.97
00.01
04.71
00.68
08.46

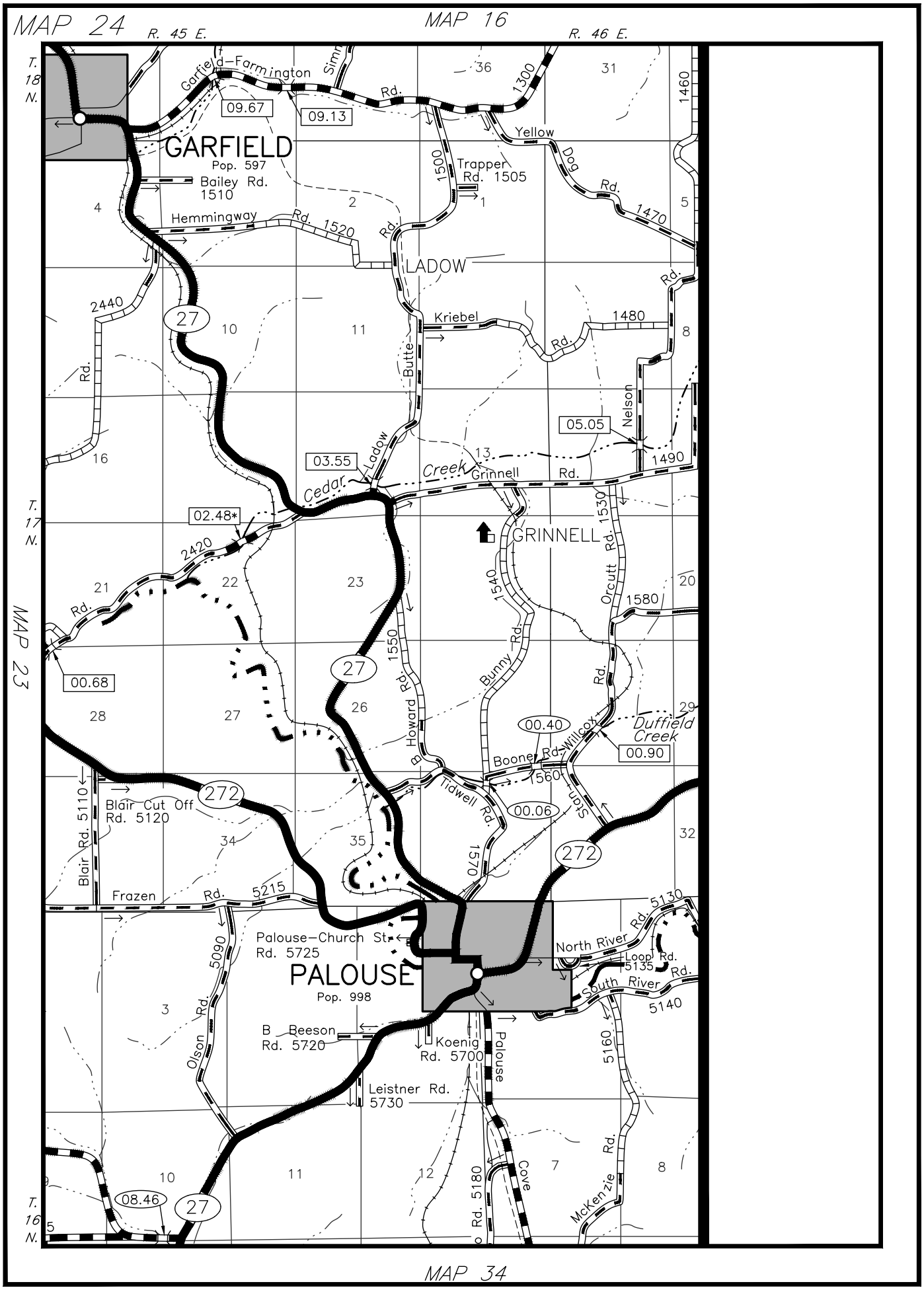
MAP 24
MAP 16
R. 45 E.
R. 46 E.
T. 18 N.
T. 17 N.
T. 16 N.
MAP 23
MAP 34
Garfield–Farmington Rd.
09.67
09.13
GARFIELD
Pop. 597
Bailey Rd. 1510
Hemmingway Rd. 1520
Trapper Rd. 1505
Yellow Dog Rd.
LADOW
Kriebel Rd.
Butte Rd.
Nelson Rd.
05.05
03.55
Ladow Creek
Cedar Creek
Grinnell Rd.
02.48*
GRINNELL
Orcutt Rd.
Howard Rd.
Bunny Rd.
00.68
00.40
Duffield Creek
00.90
Booner Rd.
Willcox Rd.
Tidwell Rd.
00.06
Blair Cut Off Rd. 5120
Blair Rd. 5110
Frazen Rd.
Palouse–Church St. Rd. 5725
PALOUSE
Pop. 998
North River Loop Rd.
South River Rd.
B Beeson Rd. 5720
Koenig Rd. 5700
Palouse Cove Rd. 5180
Leistner Rd. 5730
Olson Rd.
McKenzie Rd.
08.46
27
272

R. 37 E.

MAP 25

MAP 26

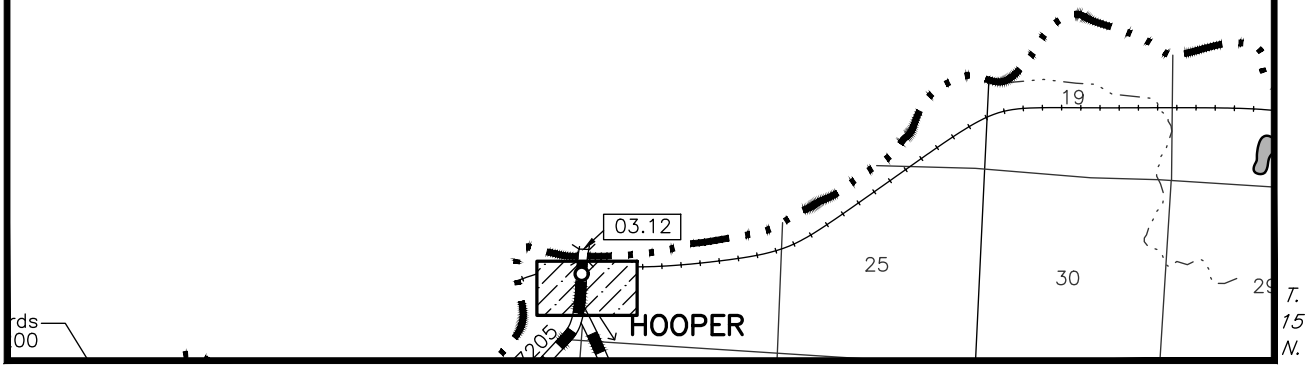

MAP 36

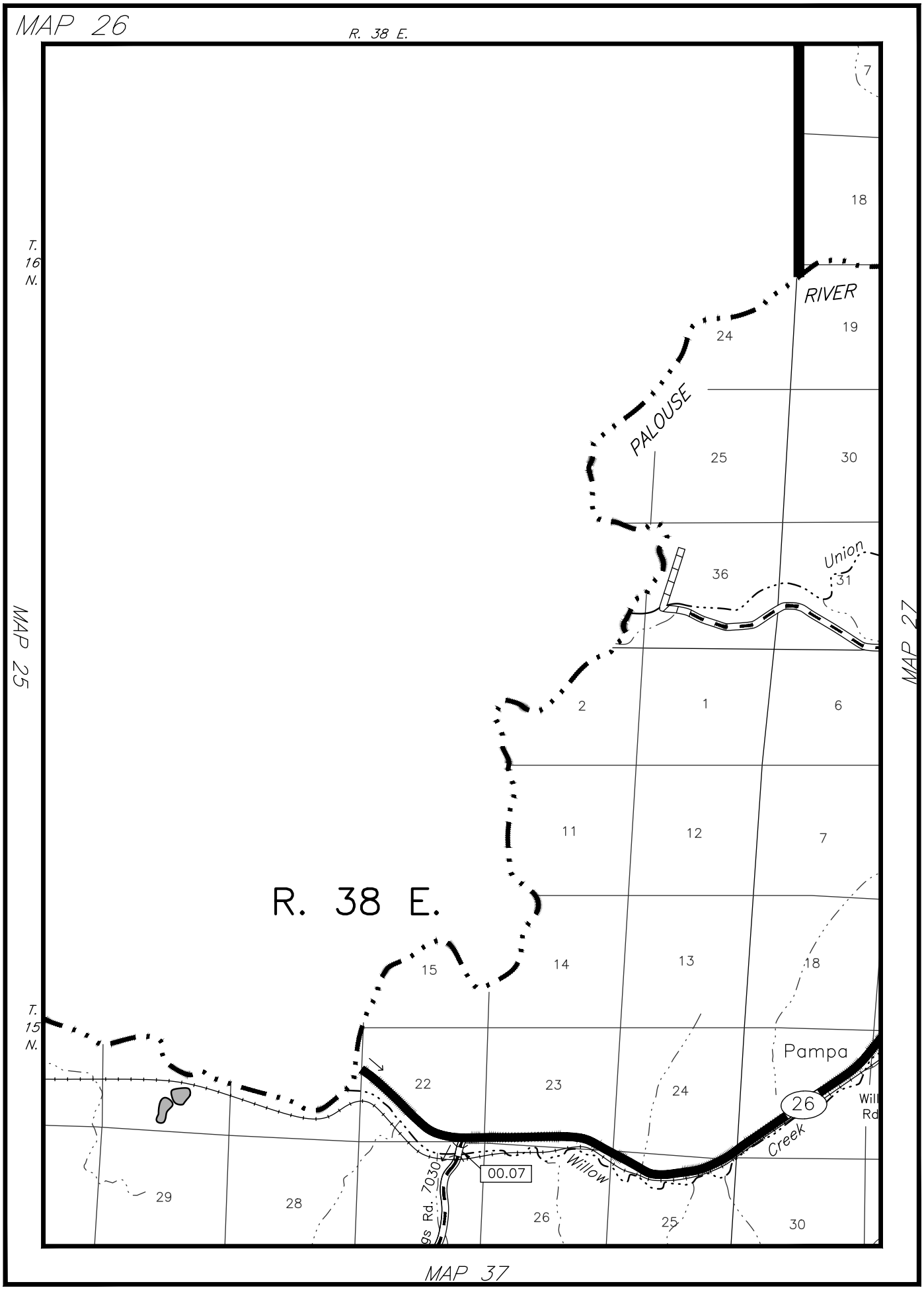
MAP 26
R. 38 E.
T. 16 N.
T. 15 N.
MAP 25
MAP 27
MAP 37
R. 38 E.
PALOUSE
RIVER
Union
Pampa
Willow
Creek
26
00.07
7
18
19
24
25
30
36
31
2
1
6
11
12
7
15
14
13
18
22
23
24
29
28
26
25
30

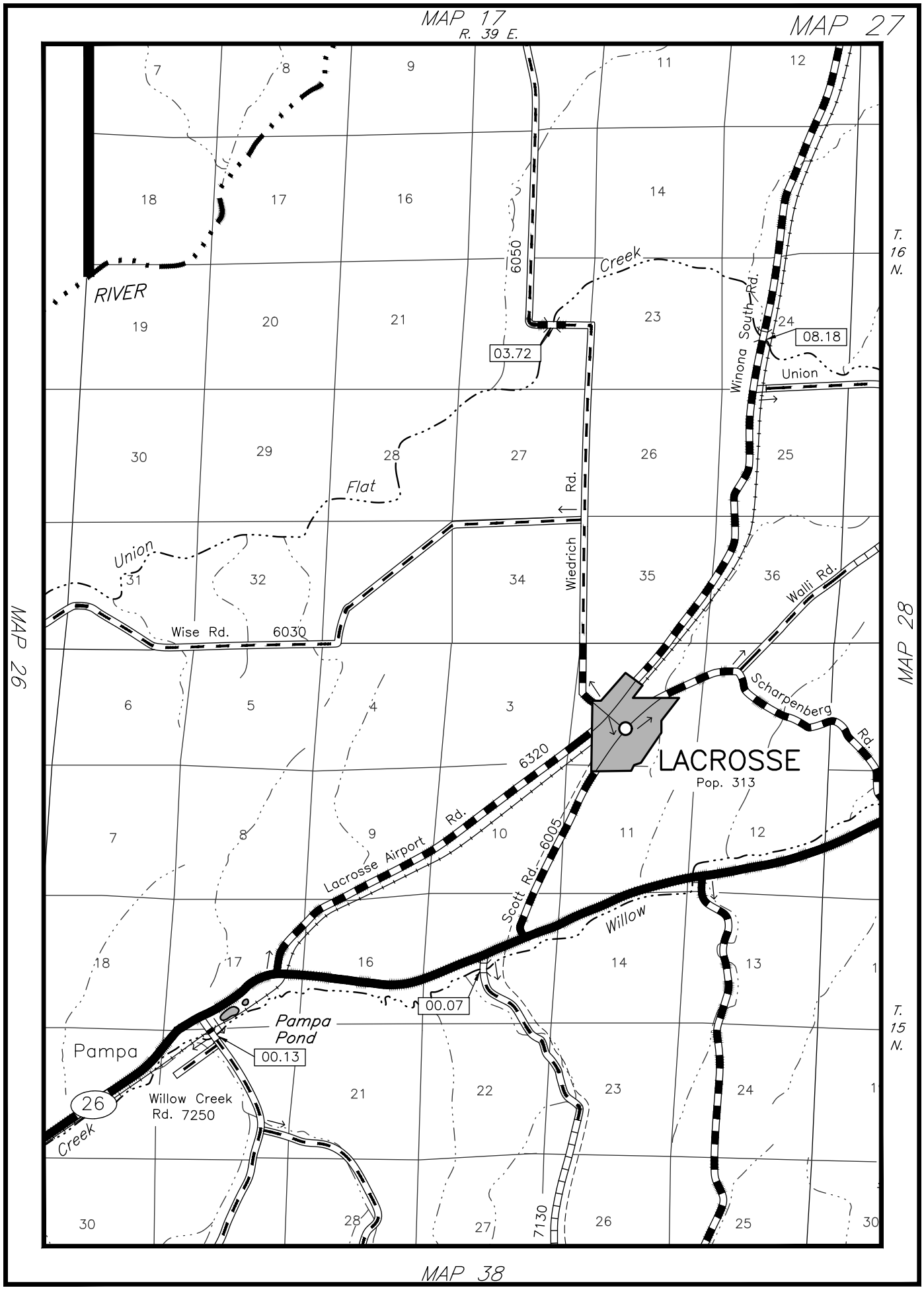
MAP 17
R. 39 E.
MAP 27
MAP 26
MAP 28
MAP 38
T. 16 N.
T. 15 N.
RIVER
Creek
Flat
Union
6050
03.72
08.18
Winona South Rd.
Union
Wiedrich Rd.
Wise Rd.
6030
Walli Rd.
Scharpenberg Rd.
LACROSSE
Pop. 313
6320
Lacrosse Airport Rd.
Scott Rd.
6005
Willow
00.07
Pampa Pond
00.13
Pampa
26
Willow Creek Rd. 7250
Creek
7130

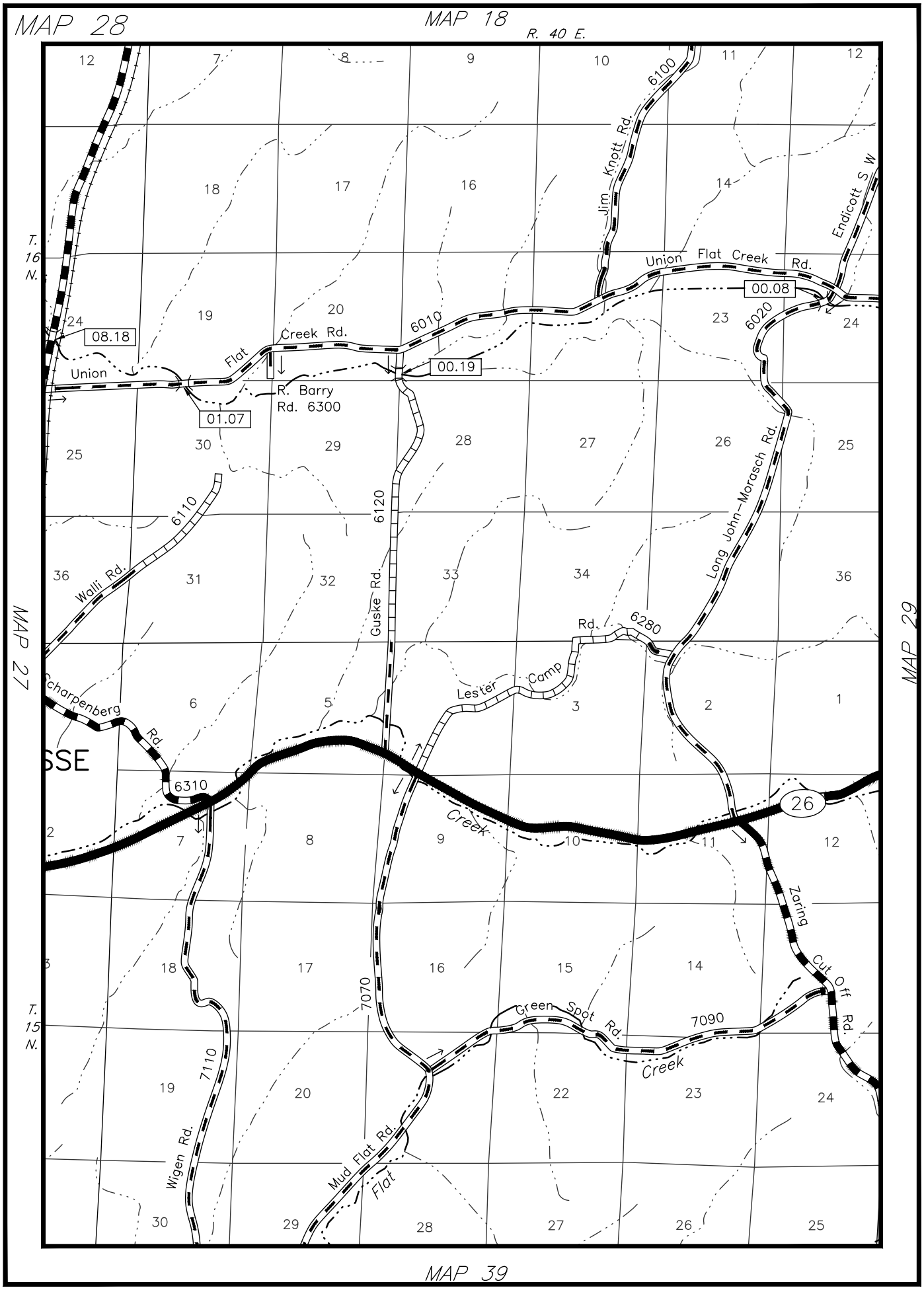
MAP 28
MAP 18
R. 40 E.
MAP 27
MAP 29
MAP 39
T. 16 N.
T. 15 N.
Union Flat Creek Rd.
Union Flat Creek Rd.
Jim Knott Rd.
Endicott S W
Long John-Morasch Rd.
Guske Rd.
Walli Rd.
Scharpenberg Rd.
Lester Camp Rd.
Green Spot Rd.
Zaring Cut Off Rd.
Wigen Rd.
Mud Flat Rd.
Flat Creek
R. Barry Rd. 6300
6100
6010
6020
6120
6110
6280
6310
7070
7090
7110
08.18
01.07
00.19
00.08
26

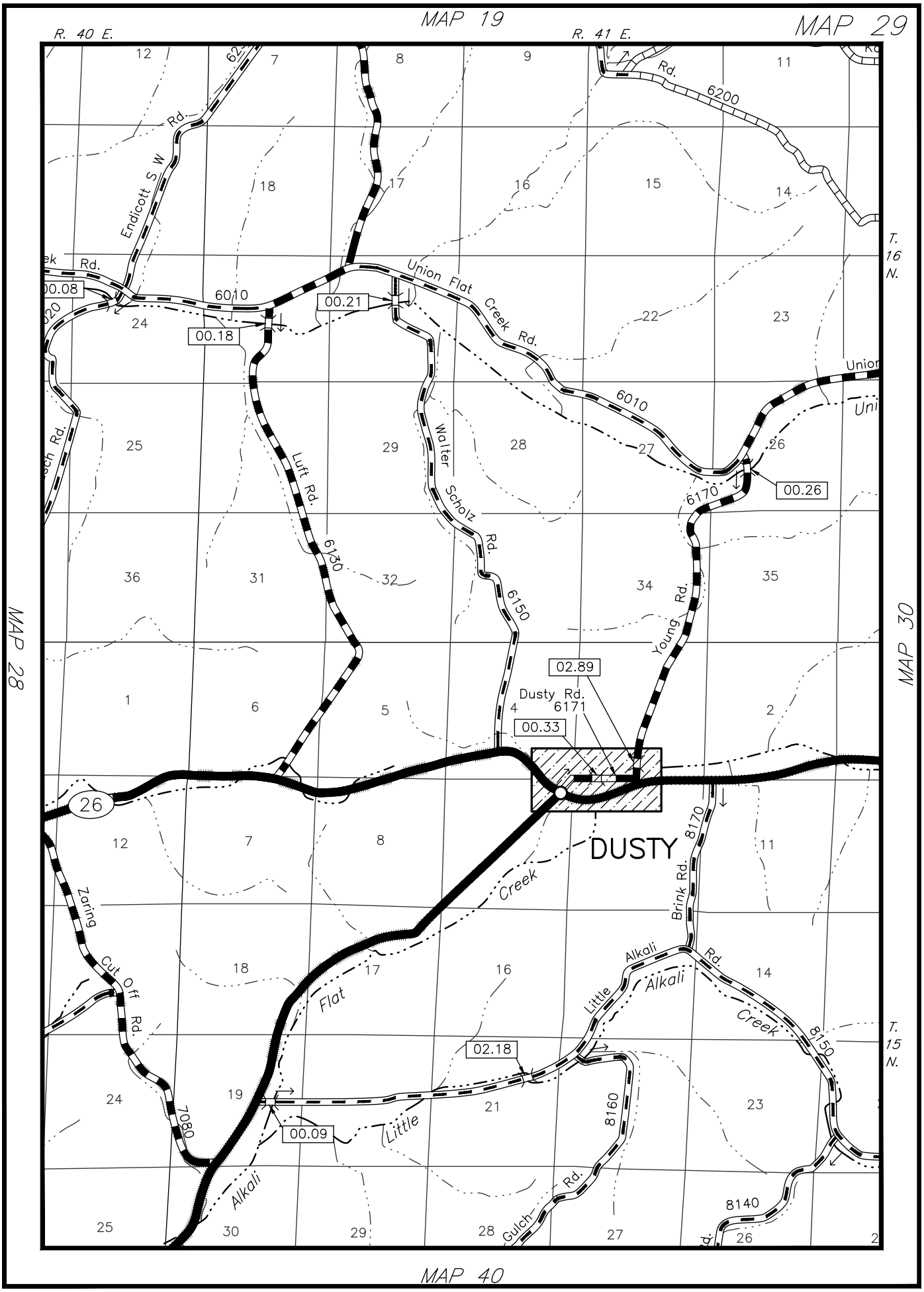
MAP 19
MAP 29
R. 40 E.
R. 41 E.
MAP 28
MAP 30
MAP 40
T. 16 N.
T. 15 N.
Endicott S W Rd.
Union Flat Creek Rd.
Luft Rd.
Walter Scholz Rd.
Young Rd.
Dusty Rd.
Brink Rd.
Alkali Rd.
Little Alkali Creek
Zaring Cut Off Rd.
Flat Creek
Little Alkali Gulch Rd.
DUSTY
26
6010
6130
6150
6170
6171
6200
8150
8160
8170
8140
7080
00.08
00.18
00.21
00.26
00.33
00.09
02.18
02.89

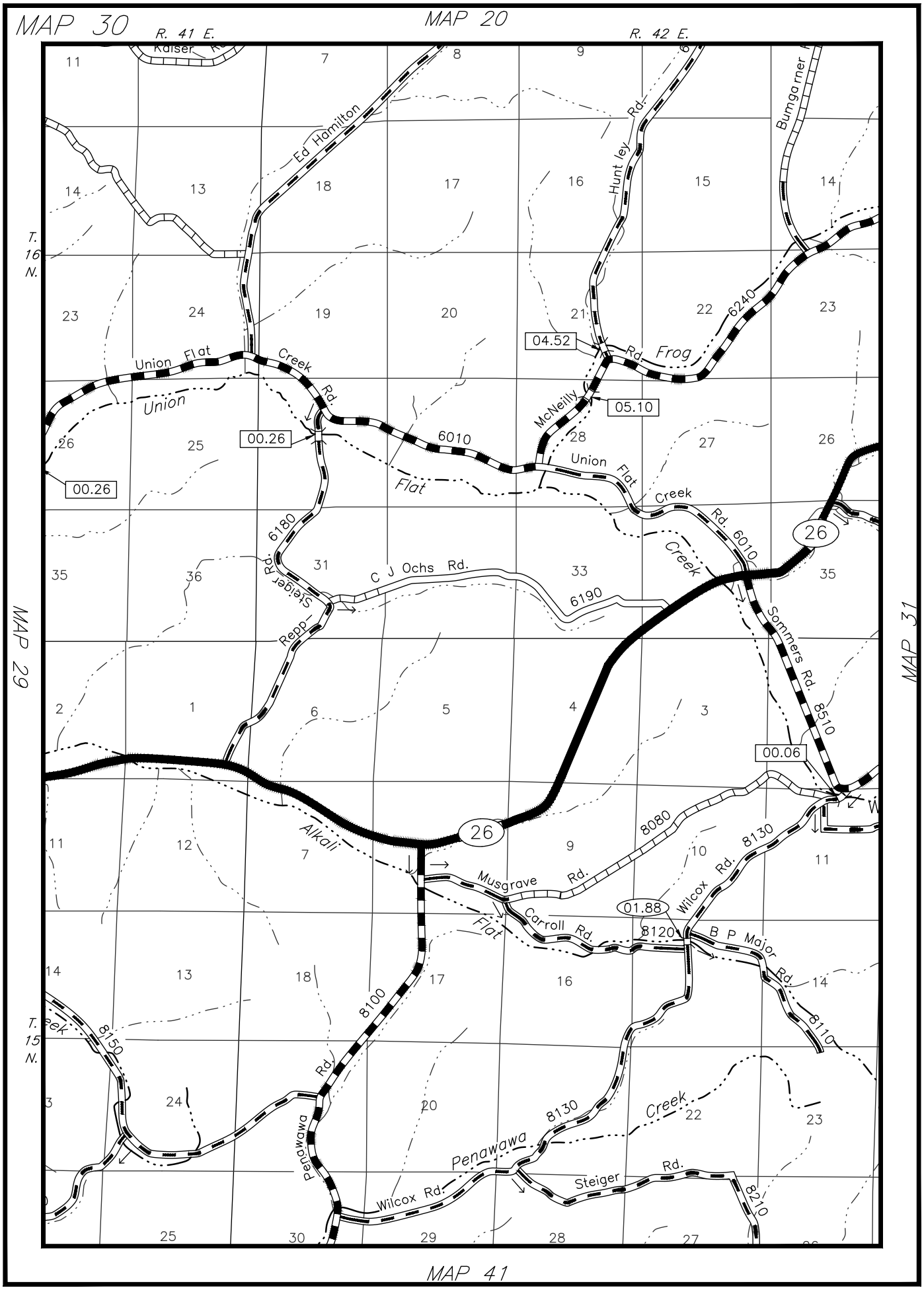
MAP 30
MAP 20
R. 41 E.
R. 42 E.
Kaiser
Ed Hamilton
Hunt ley Rd.
Bumga rner
T. 16 N.
Union Flat Creek Rd.
Union Flat
Frog Rd.
McNeilly
Union Flat Creek Rd.
Creek
Steiger Rd.
Repp
C J Ochs Rd.
Sommers Rd.
Alkali
Musgrave Rd.
Carroll Rd.
Wilcox Rd.
B P Major Rd.
Penawawa Creek
Steiger Rd.
Wilcox Rd.
T. 15 N.
MAP 29
MAP 31
MAP 41
00.26
04.52
05.10
00.06
01.88
6010
6180
6190
6240
8080
8100
8110
8120
8130
8150
8210
8510
26

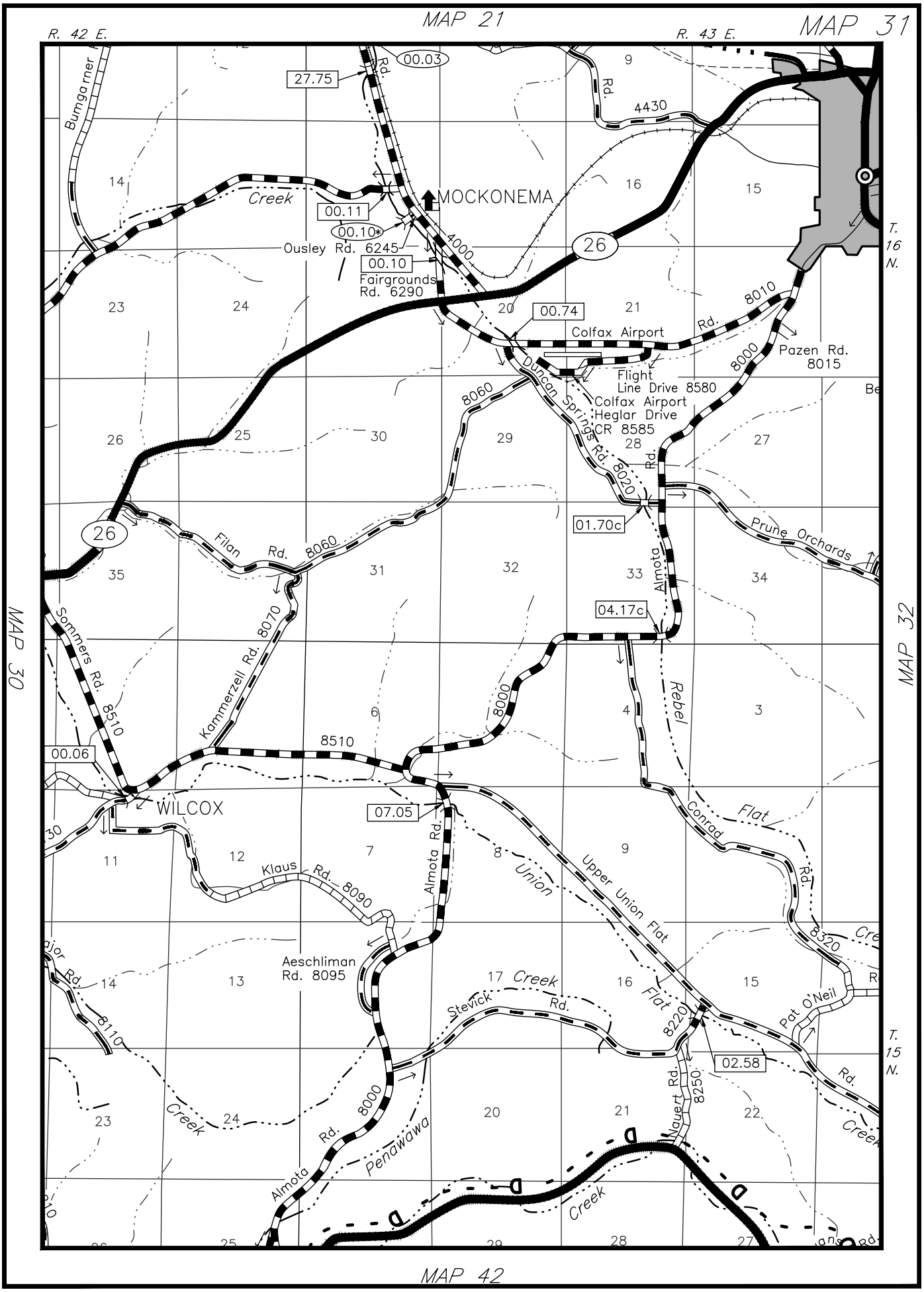
MAP 21
MAP 31
R. 42 E.
R. 43 E.
MAP 30
MAP 32
MAP 42
T. 16 N.
T. 15 N.
MOCKONEMA
WILCOX
Bumgarner Rd.
Creek
Ousley Rd. 6245
Fairgrounds Rd. 6290
Colfax Airport
Flight Line Drive 8580
Colfax Airport Heglar Drive CR 8585
Pazen Rd. 8015
Duncan Springs Rd. 8020
Prune Orchards
Filan Rd. 8060
Sommers Rd. 8510
Kammerzell Rd. 8070
Almota Rd.
Rebel Flat
Conrad Rd. 8320
Upper Union Flat
Union Flat
Klaus Rd. 8090
Aeschliman Rd. 8095
Major Rd. 8110
Stevick Rd.
Pat O'Neil Rd.
Nauert Rd. 8250
Penawawa Creek
00.03
27.75
00.11
00.10*
00.10
00.74
01.70c
04.17c
00.06
07.05
02.58

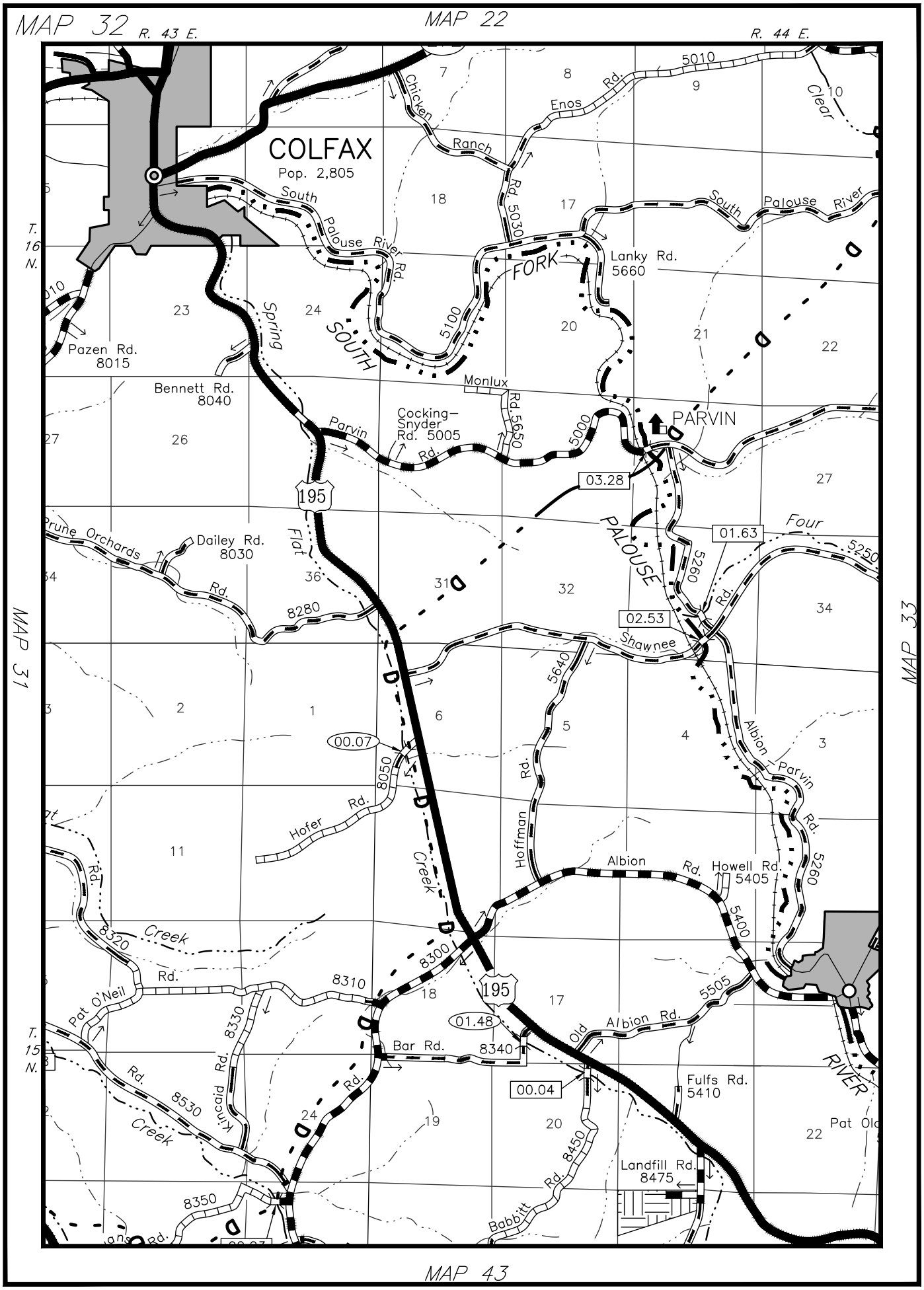
MAP 32
MAP 22
R. 43 E.
R. 44 E.
MAP 31
MAP 33
MAP 43
T. 16 N.
T. 15 N.
COLFAX
Pop. 2,805
South Palouse River Rd.
Chicken Ranch Rd.
Enos Rd.
5010
Clear
South Palouse River
Rd. 5030
FORK
Lanky Rd.
5660
SOUTH
Spring
5100
Pazen Rd.
8015
Bennett Rd.
8040
Monlux
Rd. 5650
Cocking-Snyder Rd. 5005
Parvin Rd.
5000
PARVIN
03.28
195
PALOUSE
Four
01.63
5250
5260
Prune Orchards Rd.
Dailey Rd.
8030
Flat
8280
02.53
Shawnee
5640
Albion Parvin Rd.
00.07
8050
Hofer Rd.
Hoffman Rd.
Albion Rd.
Howell Rd.
5405
5290
5400
Creek
8320
8300
8310
Pat O'Neil Rd.
8330
Kincaid Rd.
01.48
Bar Rd.
8340
Old Albion Rd.
5505
00.04
Fulfs Rd.
5410
RIVER
8530
8450
Landfill Rd.
8475
Babbitt Rd.
8350

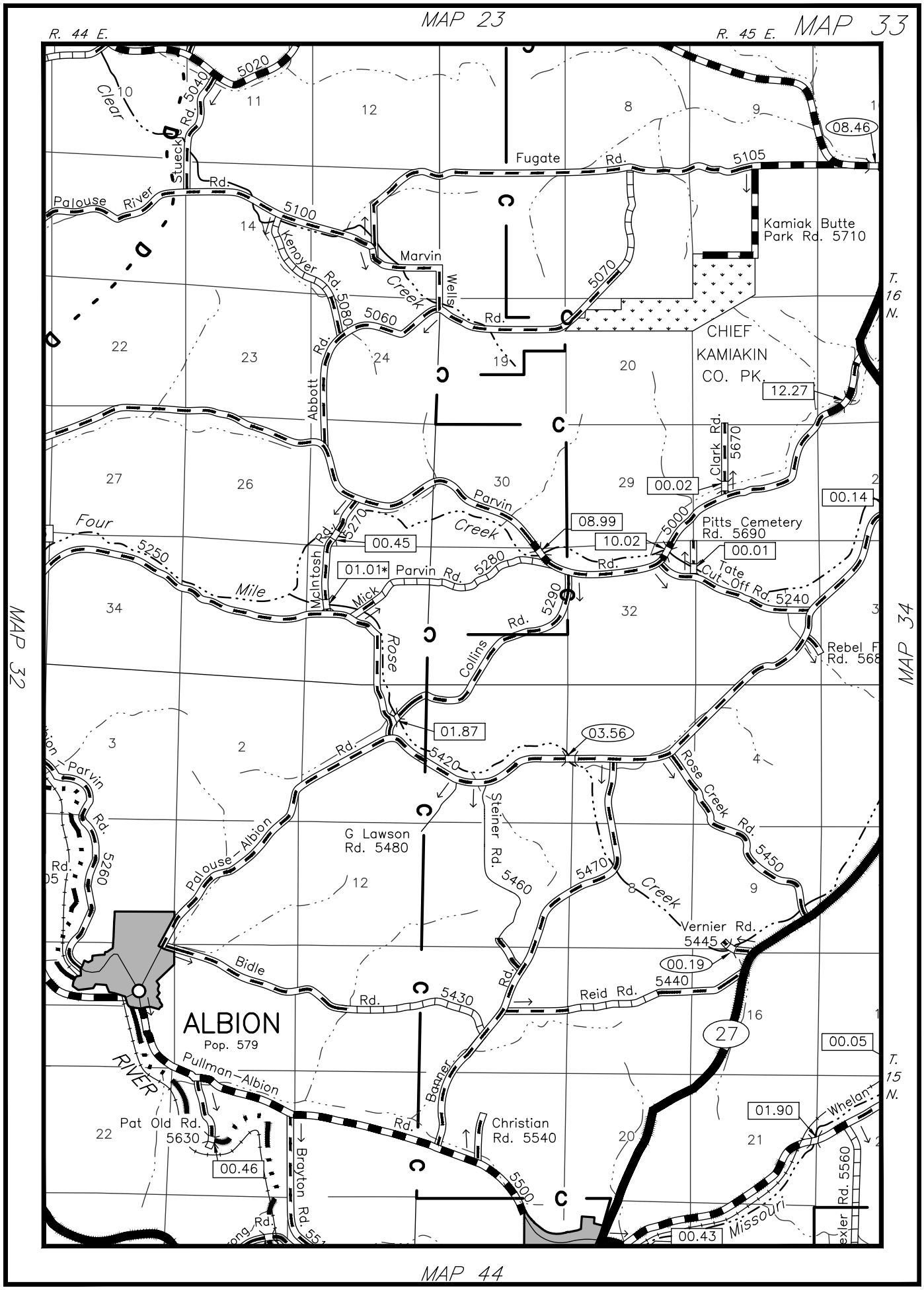
MAP 23
MAP 33
R. 44 E.
R. 45 E.
MAP 32
MAP 34
MAP 44
T. 16 N.
T. 15 N.
Clear
Stueckle Rd.
Palouse River
Fugate Rd.
Kamiak Butte Park Rd. 5710
Marvin Creek
Wellsy Rd.
Kenoyer Rd.
Abbott Rd.
CHIEF KAMIAKIN CO. PK.
Clark Rd.
Parvin Creek
Pitts Cemetery Rd. 5690
Tate Cut-Off Rd.
Four Mile
McIntosh Rd.
Mick Rd.
Parvin Rd.
Rose Creek
Collins Rd.
Rebel F Rd. 568
Parvin Rd.
Palouse-Albion Rd.
G Lawson Rd. 5480
Steiner Rd.
Rose Creek Rd.
Vernier Rd.
Bidle Rd.
Reid Rd.
ALBION
Pop. 579
Pullman-Albion Rd.
Banner Rd.
Christian Rd. 5540
Pat Old Rd. 5630
Brayton Rd.
Whelan
Missouri
08.46
12.27
00.02
00.14
08.99
10.02
00.45
00.01
01.01*
01.87
03.56
00.19
00.05
01.90
00.46
00.43
27

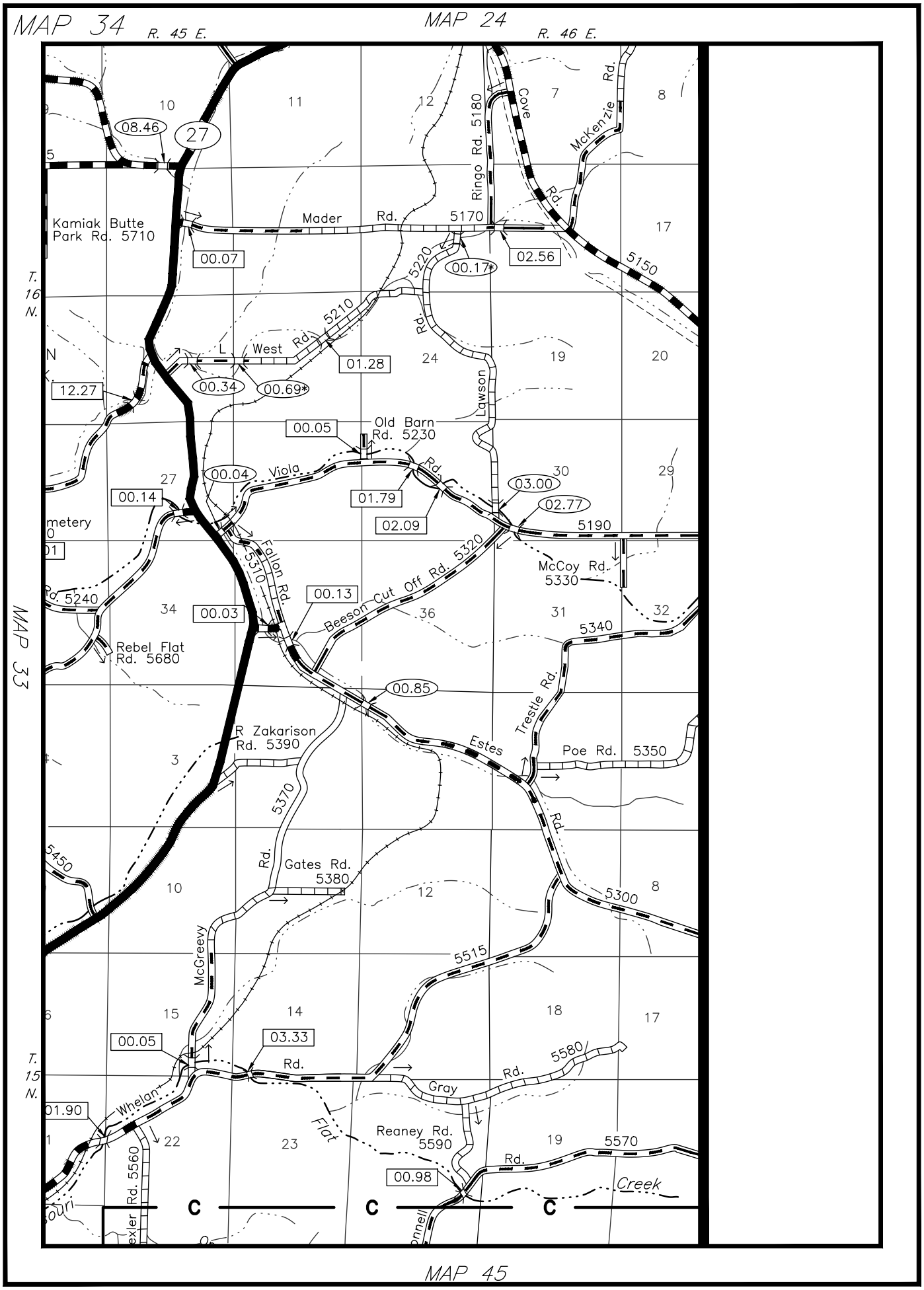
MAP 34
MAP 24
R. 45 E.
R. 46 E.
MAP 33
MAP 45
T. 16 N.
T. 15 N.
Kamiak Butte Park Rd. 5710
Mader Rd. 5170
Ringo Rd. 5180
Cove Rd.
McKenzie Rd.
5150
West Rd. 5210
5220
Lawson Rd.
Old Barn Rd. 5230
Viola Rd.
5190
McCoy Rd. 5330
Fallon Rd. 5310
Beeson Cut Off Rd. 5320
Rebel Flat Rd. 5680
5340
Trestle Rd.
Estes Rd.
Poe Rd. 5350
R Zakarison Rd. 5390
5370
Gates Rd. 5380
5300
5450
McGreevy Rd. 5560
5515
Whelan Rd.
Gray Rd.
5580
Reaney Rd. 5590
5570
Flat Creek
08.46
27
00.07
02.56
00.17*
01.28
00.34
00.69*
12.27
00.05
00.04
01.79
02.09
03.00
02.77
00.14
00.13
00.03
00.85
00.05
03.33
01.90
00.98

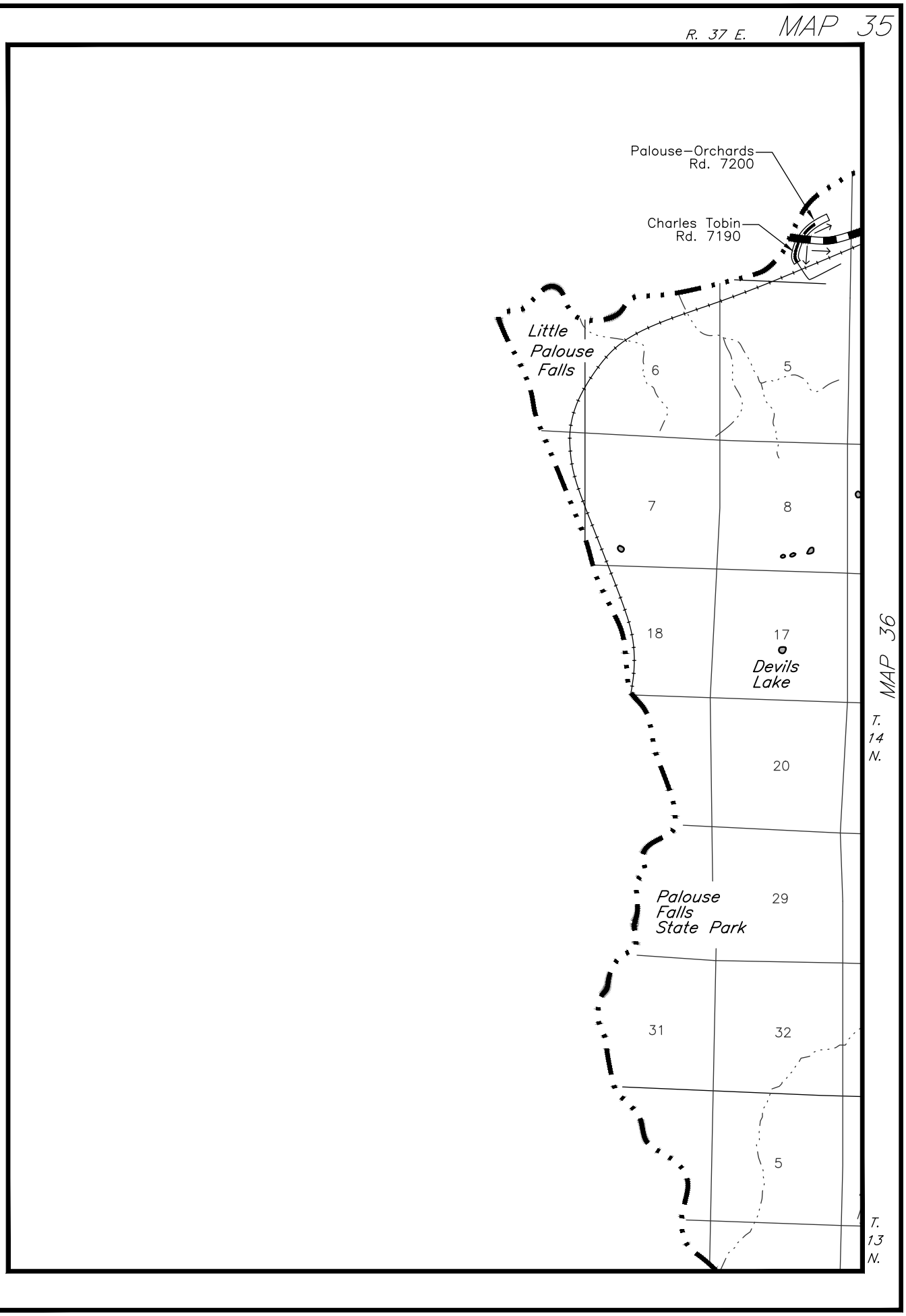
R. 37 E.
MAP 35
Palouse–Orchards Rd. 7200
Charles Tobin Rd. 7190
Little Palouse Falls
6
5
7
8
18
17
Devils Lake
20
Palouse Falls State Park
29
31
32
5
MAP 36
T. 14 N.
T. 13 N.

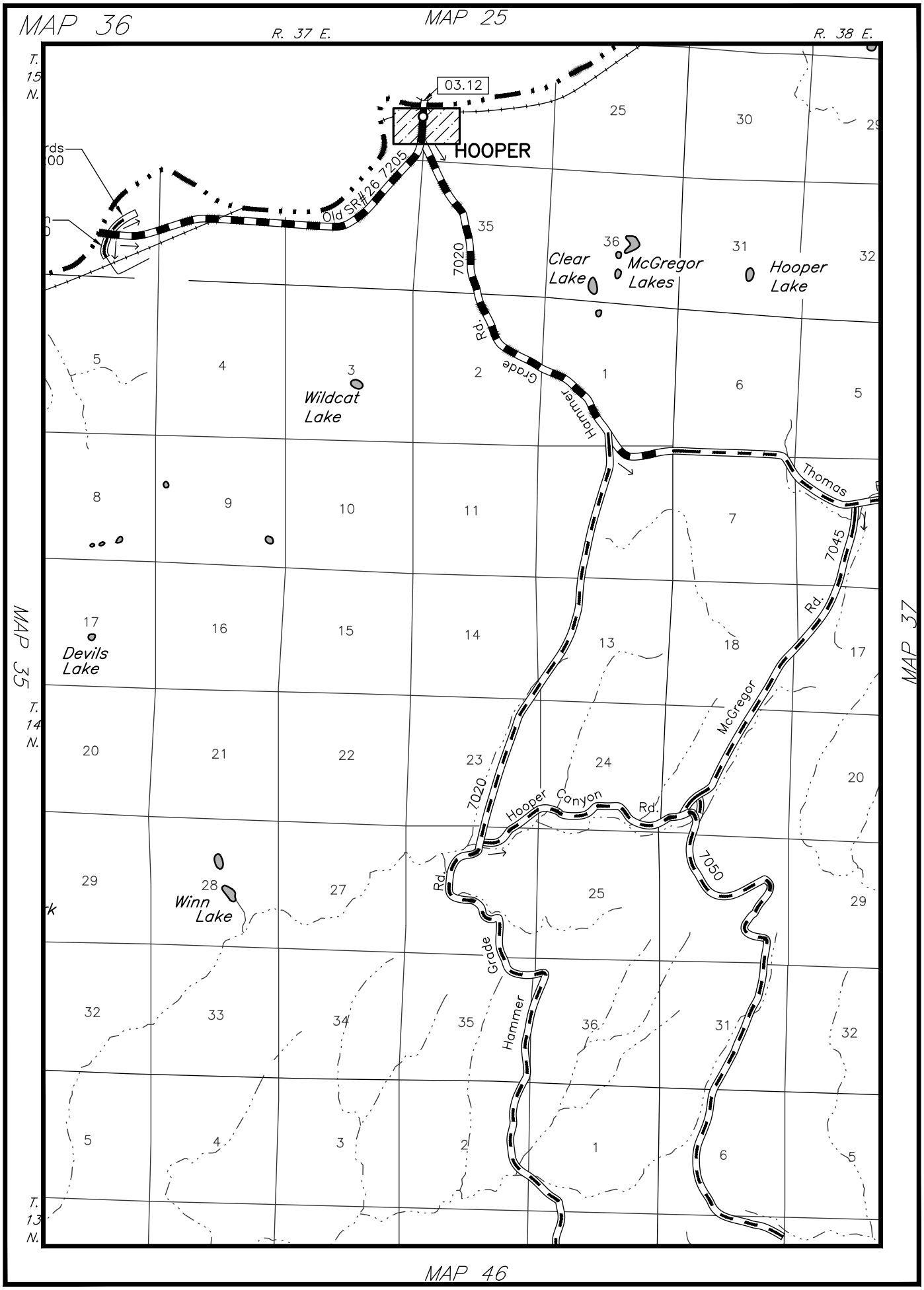
MAP 36
MAP 25
R. 37 E.
R. 38 E.
T. 15 N.
03.12
HOOPER
Old SR#26 7205
7020
Clear Lake
McGregor Lakes
Hooper Lake
Wildcat Lake
Hammer Grade Rd.
Thomas
7045
Rd.
Devils Lake
MAP 35
MAP 37
T. 14 N.
McGregor
Hooper Canyon Rd.
7050
Winn Lake
Hammer Grade Rd.
T. 13 N.
MAP 46

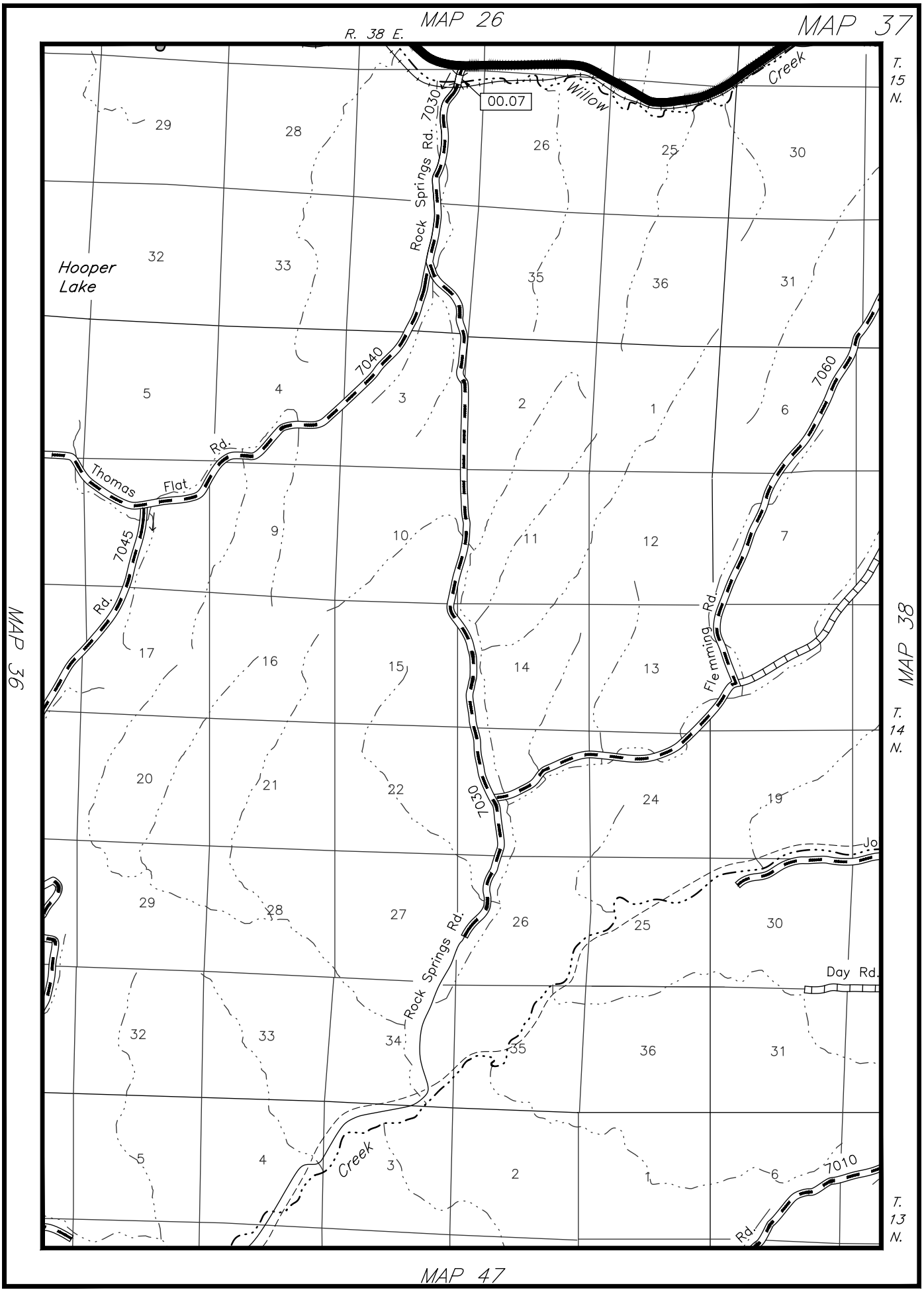
MAP 26
MAP 37
R. 38 E.
T. 15 N.
T. 14 N.
T. 13 N.
MAP 36
MAP 38
MAP 47
Willow
Creek
00.07
7030
Rock Springs Rd.
Hooper Lake
7040
7060
Thomas Flat Rd.
7045
Rd.
Fleming Rd.
7030
Rock Springs Rd.
Day Rd.
Creek
7010
Rd.

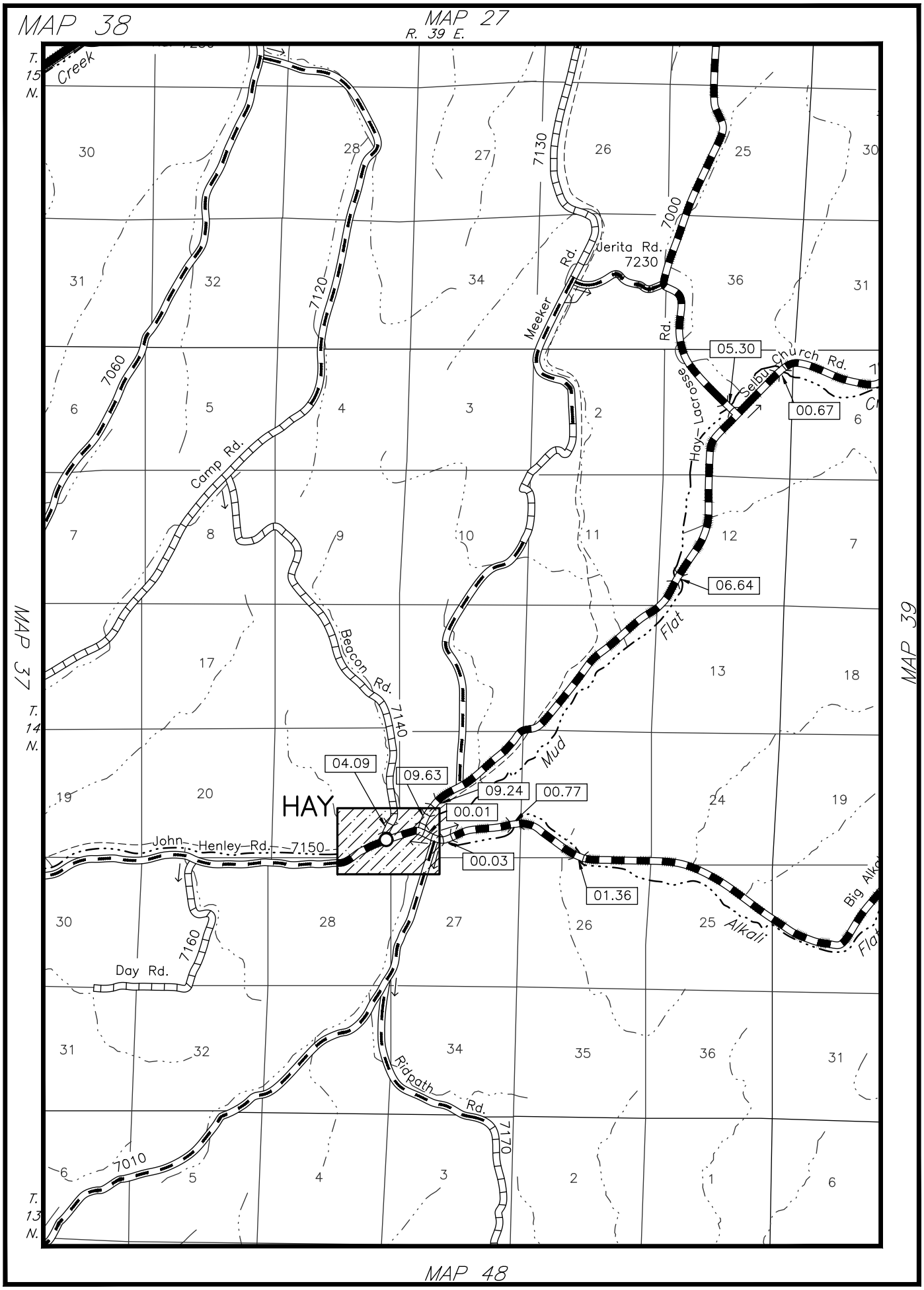
MAP 38
MAP 27
R. 39 E.
T. 15 N.
Creek
30
28
27
26
25
30
7130
7000
Jerita Rd.
7230
Meeker Rd.
31
32
34
36
31
7120
7060
05.30
Celbu Church Rd.
00.67
6
5
4
3
2
6
Lacrosse Rd.
Hay
Camp Rd.
7
8
9
10
11
12
7
06.64
Flat
MAP 37
MAP 39
17
13
18
Beacon Rd.
7140
T. 14 N.
Mud
04.09
09.63
09.24
00.77
19
20
HAY
00.01
24
19
John Henley Rd.
7150
00.03
01.36
Big Alkali Flat
30
28
27
26
25
Alkali
7160
Day Rd.
31
32
34
35
36
31
Ridpath Rd.
7170
7010
6
5
4
3
2
1
6
T. 13 N.
MAP 48

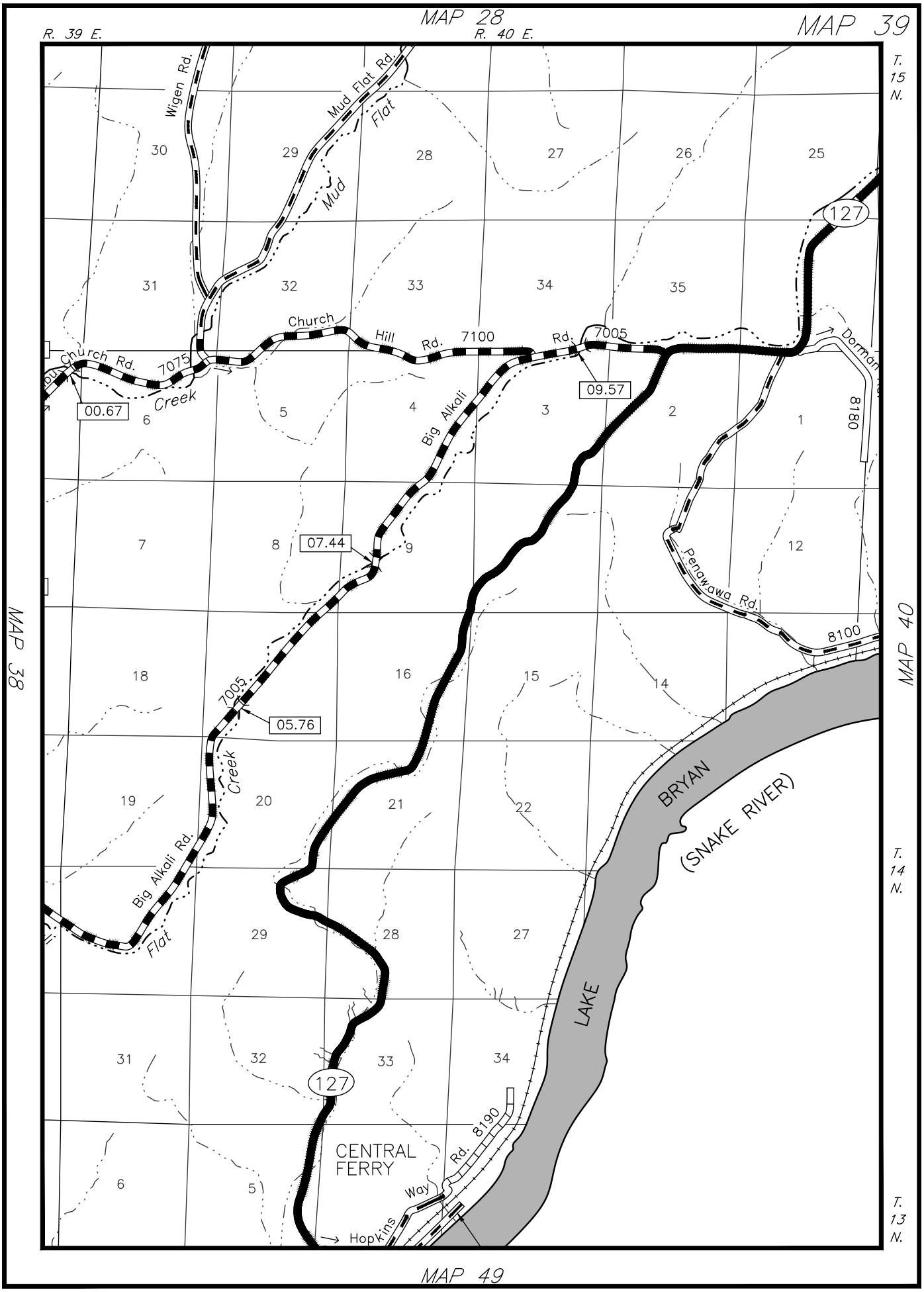
MAP 28
MAP 39
R. 39 E.
R. 40 E.
T. 15 N.
T. 14 N.
T. 13 N.
MAP 38
MAP 40
MAP 49
Wigen Rd.
Mud Flat Rd.
Mud Flat
Church Hill Rd.
Church Rd.
Big Alkali Creek
Big Alkali Rd.
Penawawa Rd.
Dorman
7075
7100
7005
8100
8180
8190
00.67
05.76
07.44
09.57
127
BRYAN
(SNAKE RIVER)
LAKE
CENTRAL FERRY
Hopkins Way
30
29
28
27
26
25
31
32
33
34
35
6
5
4
3
2
1
7
8
9
12
18
16
15
14
19
20
21
22
29
28
27
31
32
33
34
6
5

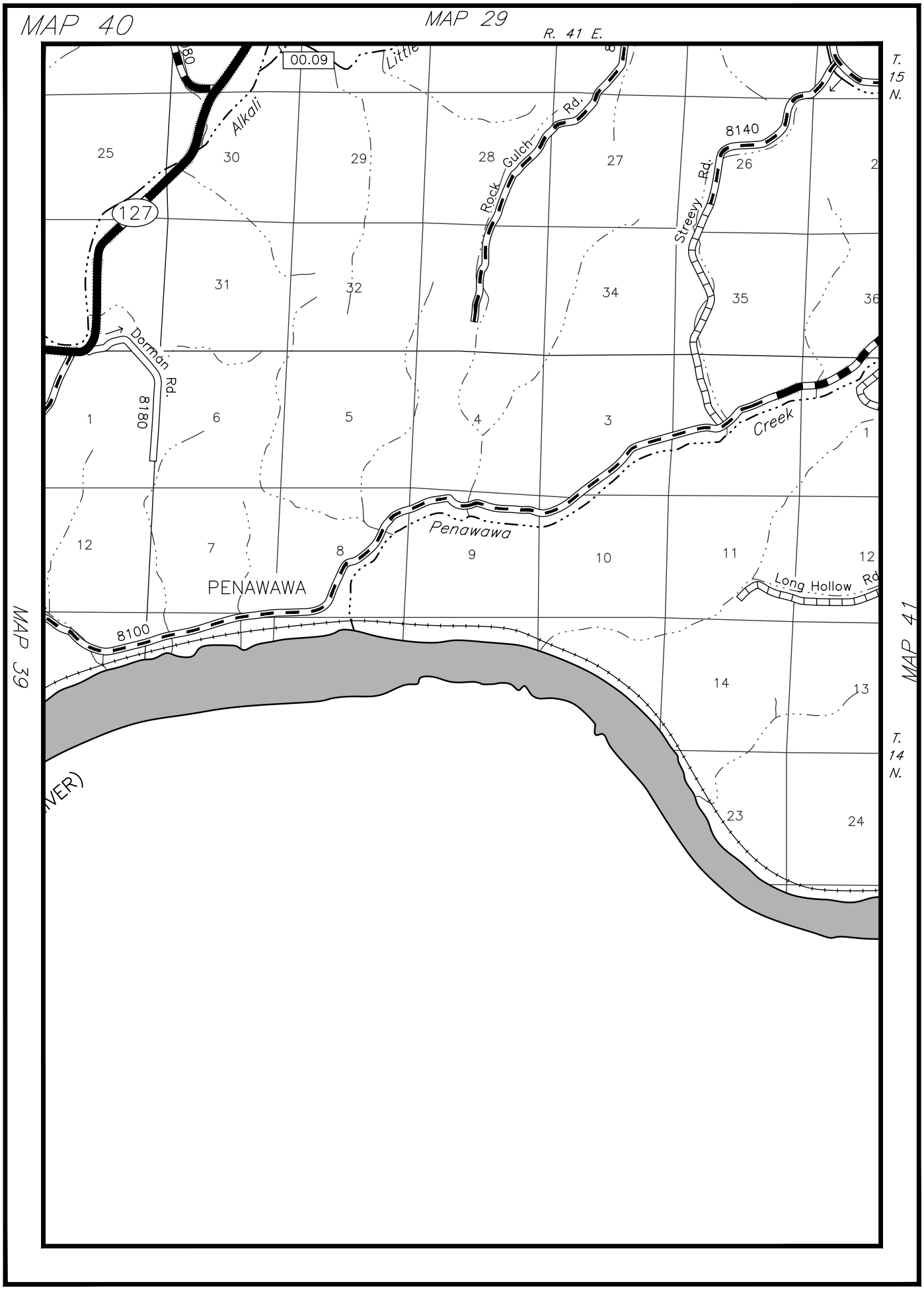
MAP 40
MAP 29
R. 41 E.
T. 15 N.
00.09
Little
Alkali
127
25
30
29
28
27
26
Rock Gulch Rd.
8140
Streevy Rd.
31
32
34
35
36
Dorman Rd.
8180
1
6
5
4
3
Creek
12
7
8
9
10
11
Penawawa
PENAWAWA
Long Hollow Rd
8100
14
13
T. 14 N.
23
24
MAP 39
MAP 41

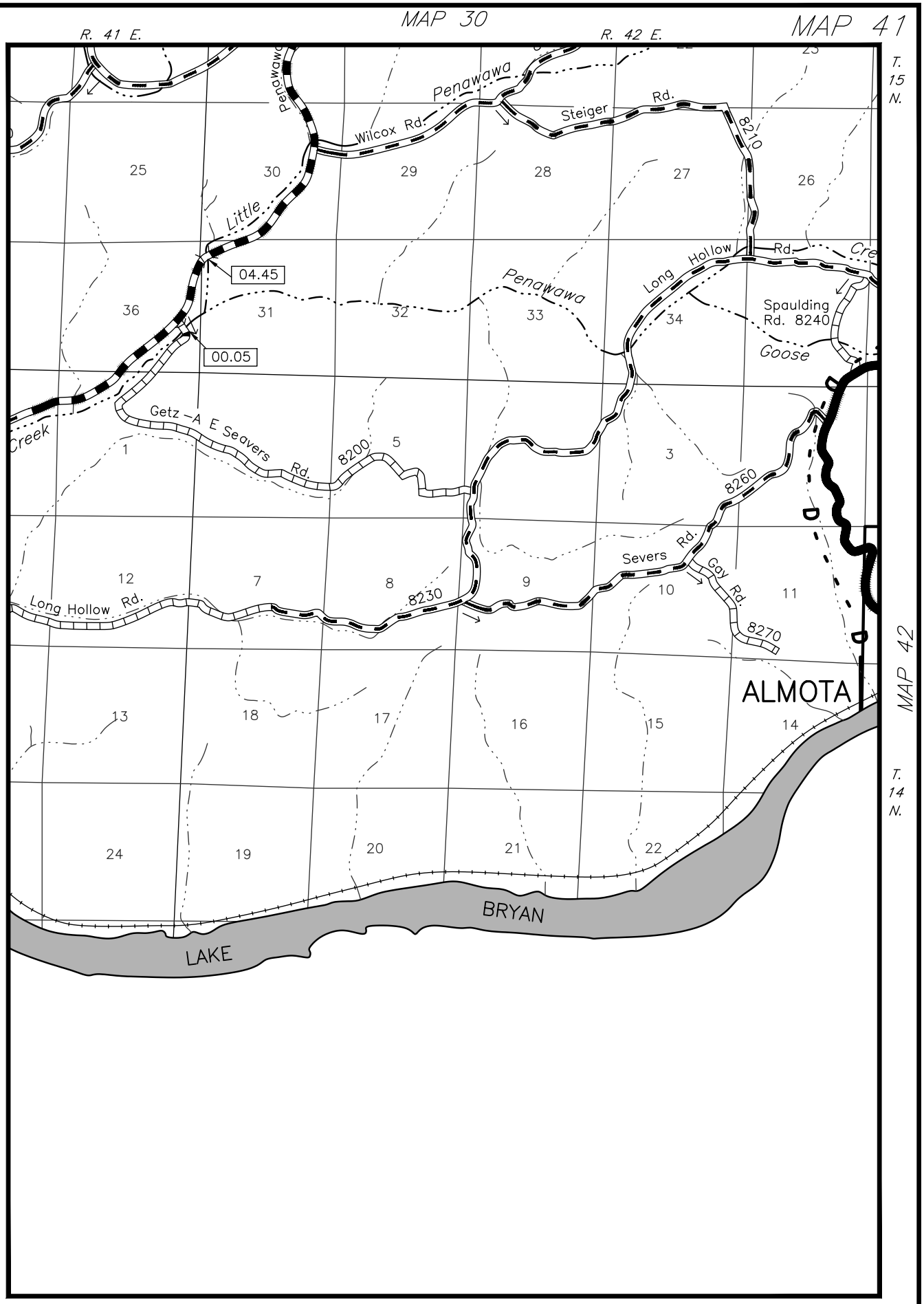
MAP 30
MAP 41
R. 41 E.
R. 42 E.
T. 15 N.
T. 14 N.
MAP 40
MAP 42
Penawawa
Wilcox Rd.
Steiger Rd.
8210
Little
04.45
00.05
Long Hollow Rd.
Spaulding Rd. 8240
Goose
Creek
Getz – A E Seavers Rd.
8200
8260
Severs Rd.
Gay Rd.
8230
8270
ALMOTA
BRYAN
LAKE
25
30
29
28
27
26
36
31
32
33
34
1
5
3
12
7
8
9
10
11
13
18
17
16
15
14
24
19
20
21
22

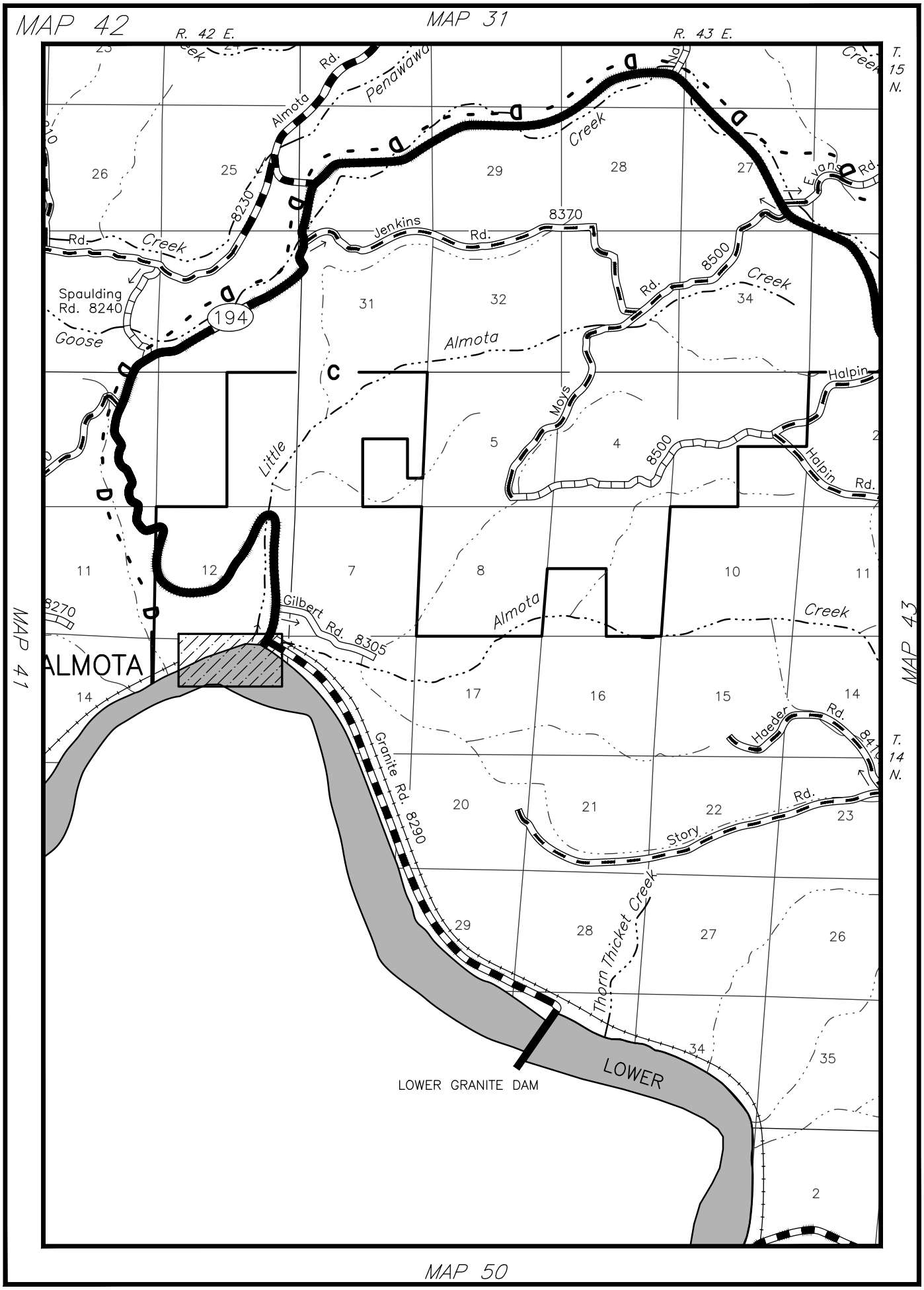
MAP 42
MAP 31
R. 42 E.
R. 43 E.
T. 15 N.
T. 14 N.
MAP 41
MAP 43
MAP 50
Pennawawa
Creek
Almota
Rd.
8230
Jenkins
Rd.
8370
Evans
Rd.
Spaulding
Rd. 8240
Goose
194
Little
Almota
Moys
8500
Halpin
Rd.
Gilbert
Rd. 8305
8270
ALMOTA
Granite Rd. 8290
Haeder
Rd.
Story
Rd.
Thorn Thicket Creek
LOWER
LOWER GRANITE DAM

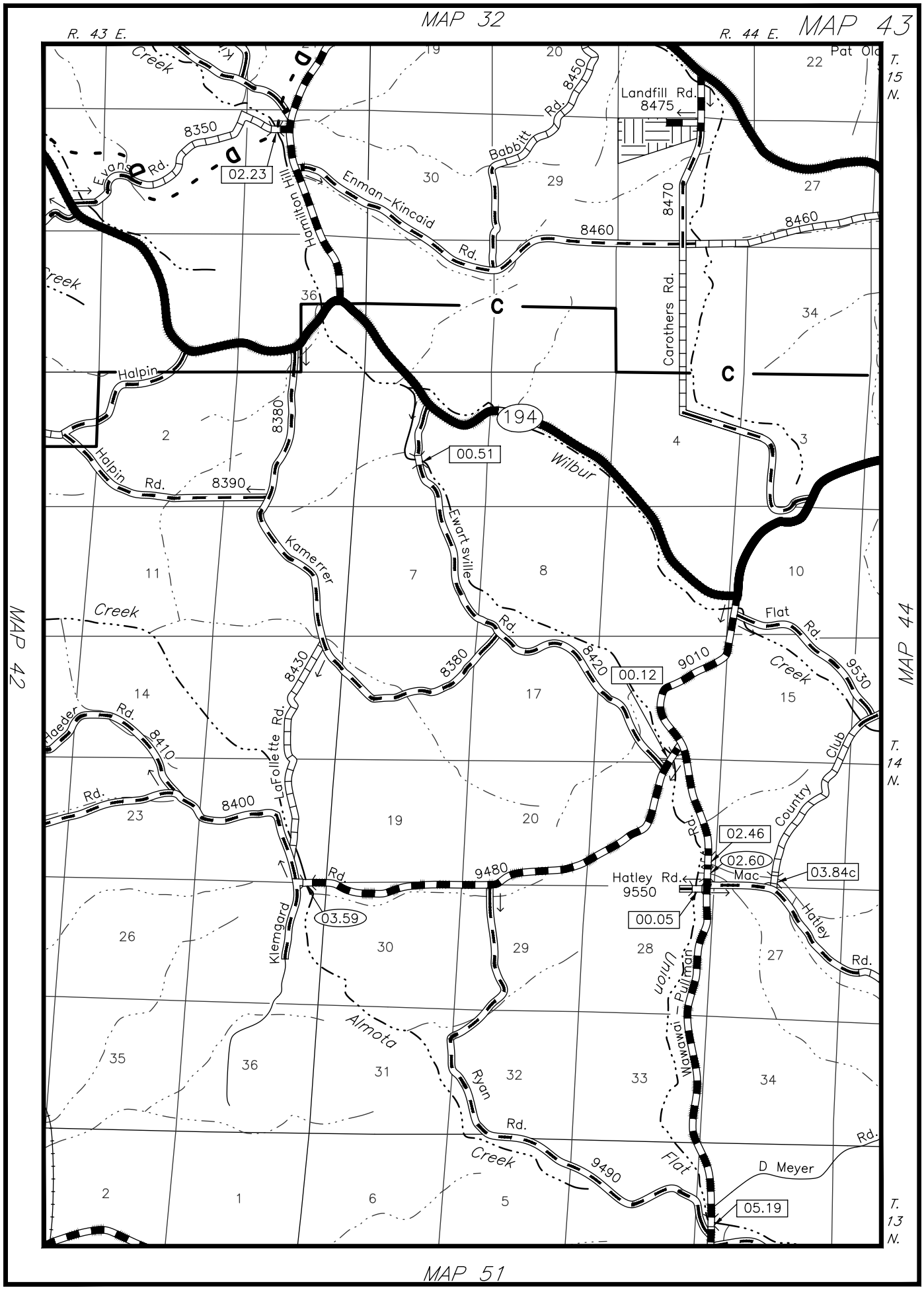
MAP 32
MAP 43
MAP 42
MAP 44
MAP 51
R. 43 E.
R. 44 E.
T. 15 N.
T. 14 N.
T. 13 N.
Landfill Rd.
8475
Babbitt Rd.
8450
Evans Rd.
8350
02.23
Hamilton Hill
Enman-Kincaid Rd.
8460
8470
Carothers Rd.
Halpin
Halpin Rd.
8390
8380
194
00.51
Wilbur
Ewartsville Rd.
Kamerrer
8420
00.12
9010
Flat Rd.
9530
Creek
Haeder Rd.
8410
8430
LaFollette Rd.
8400
Country Club
02.46
02.60
Mac
03.84c
Hatley Rd.
9550
9480
00.05
Hatley Rd.
03.59
Klemgard Rd.
Almota
Ryan Creek
Rd.
9490
Union Pullman
Wawawai
Flat
D Meyer
05.19

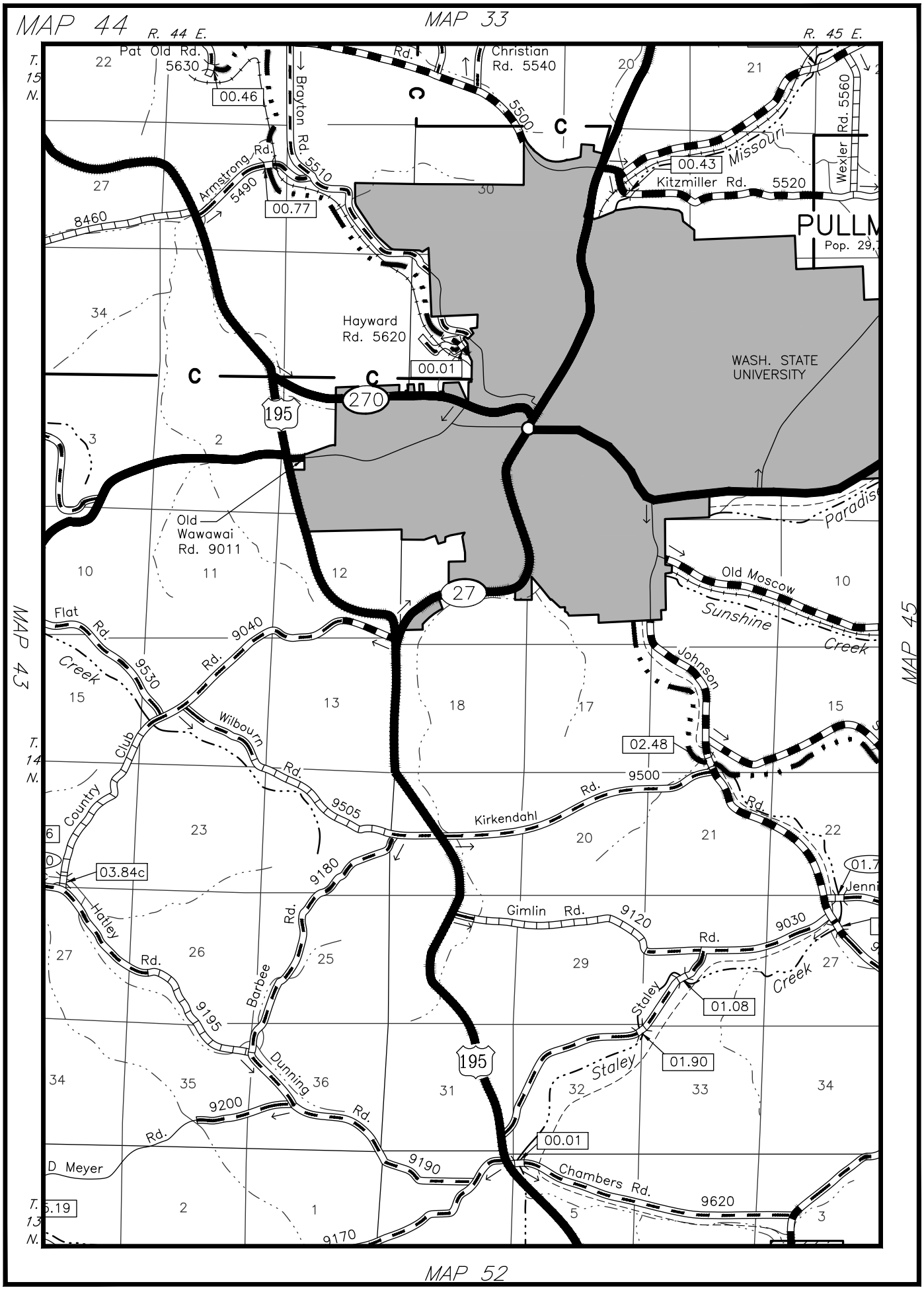
MAP 44
MAP 33
MAP 43
MAP 45
MAP 52
R. 44 E.
R. 45 E.
T. 15 N.
T. 14 N.
T. 13 N.
Pat Old Rd. 5630
00.46
Brayton Rd.
Christian Rd. 5540
5500
Armstrong Rd.
5490
5510
00.77
8460
Missouri
00.43
Kitzmiller Rd.
5520
Wexler Rd. 5560
PULLM
Pop. 29,
Hayward Rd. 5620
00.01
270
195
WASH. STATE UNIVERSITY
Old Wawawai Rd. 9011
Paradise
Old Moscow
Sunshine Creek
27
Flat Rd.
9040
9530
Creek
Johnson
Wilbourn Rd.
Country Club
02.48
9500
9505
Kirkendahl Rd.
03.84c
9180
Hatley Rd.
Gimlin Rd.
9120
9030
Barbee Rd.
9195
Staley Rd.
01.08
01.90
Dunning Rd.
9200
Creek
D Meyer Rd.
9190
Chambers Rd.
9620
9170
5.19

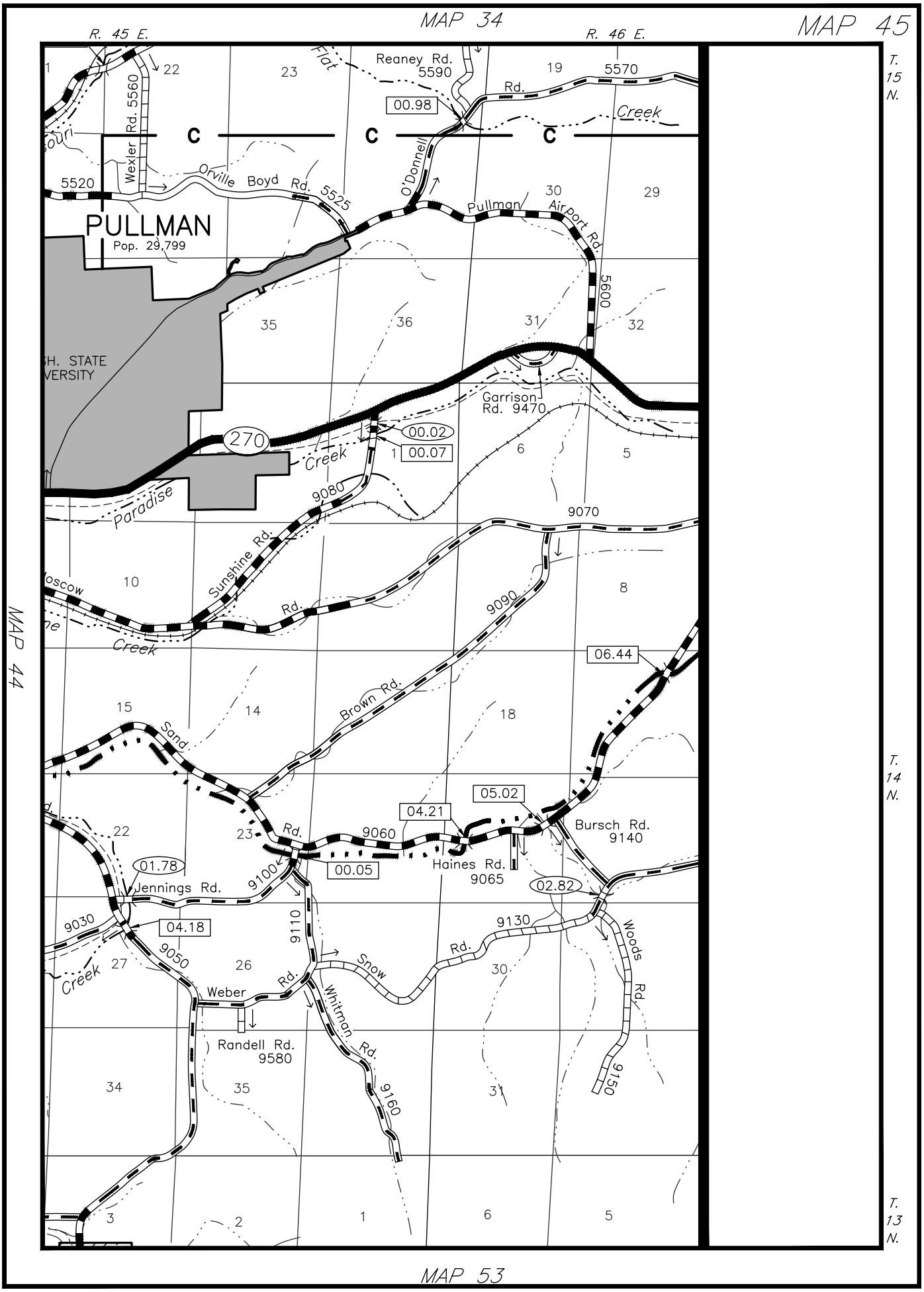
MAP 34
MAP 45
MAP 44
MAP 53
R. 45 E.
R. 46 E.
T. 15 N.
T. 14 N.
T. 13 N.
PULLMAN
Pop. 29,799
Reaney Rd. 5590
Flat
Creek
Orville Boyd Rd. 5525
Wexler Rd. 5560
O'Donnell
Pullman Airport Rd.
5570
5520
5600
Garrison Rd. 9470
270
Paradise
Creek
9080
9070
Sunshine Rd.
Moscow
Creek
9090
Brown Rd.
Sand
Rd.
9060
Haines Rd. 9065
Bursch Rd. 9140
Jennings Rd.
9100
9030
9050
9110
Snow
Rd.
9130
Woods
Rd.
9150
Weber
Rd.
Randell Rd. 9580
Whitman Rd.
9160
00.98
00.02
00.07
06.44
05.02
04.21
00.05
01.78
02.82
04.18

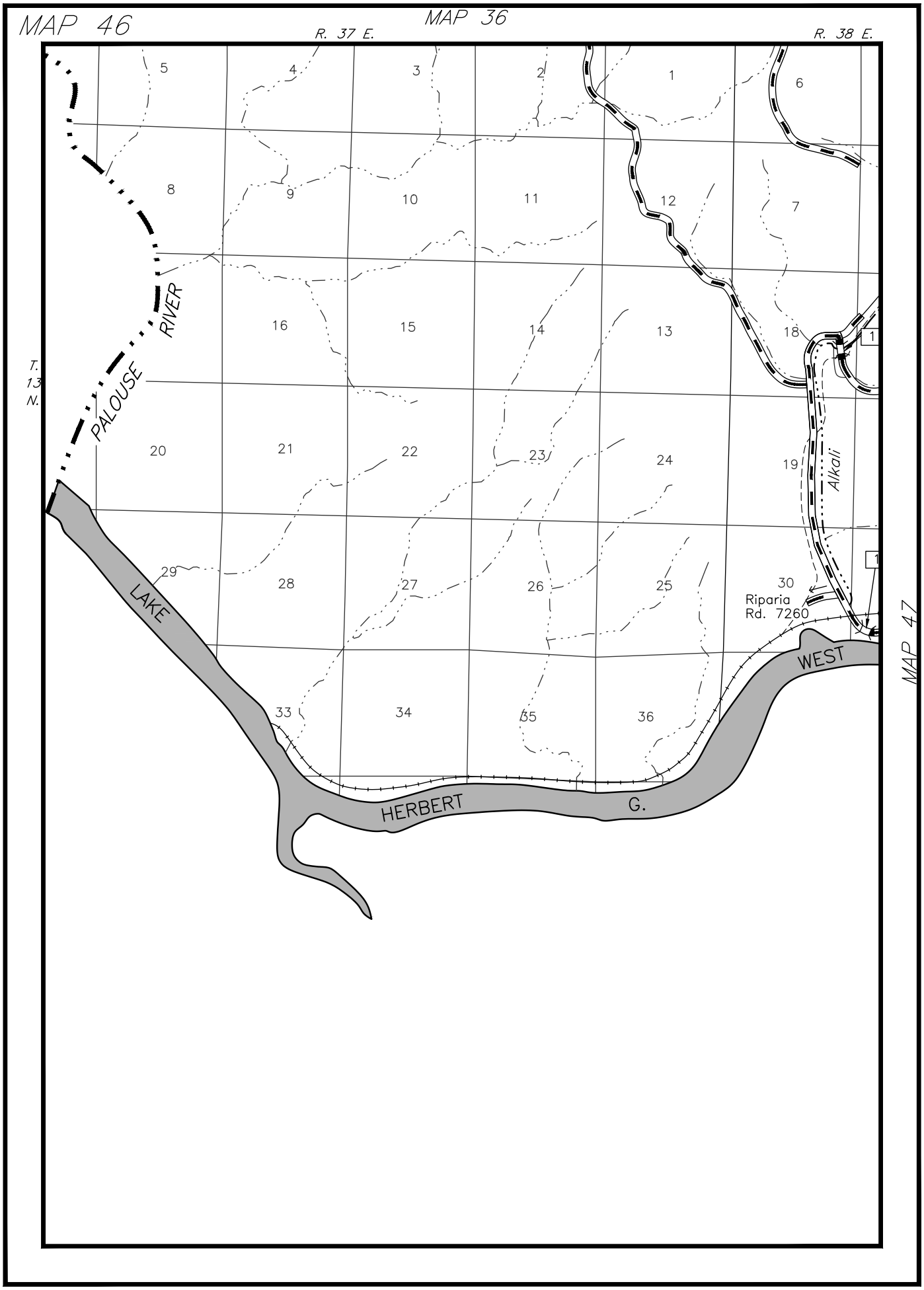
MAP 46
MAP 36
R. 37 E.
R. 38 E.
T. 13 N.
PALOUSE RIVER
LAKE
HERBERT G.
WEST
Alkali
Riparia Rd. 7260
MAP 47
5
4
3
2
1
6
8
9
10
11
12
7
16
15
14
13
18
20
21
22
23
24
19
29
28
27
26
25
30
33
34
35
36

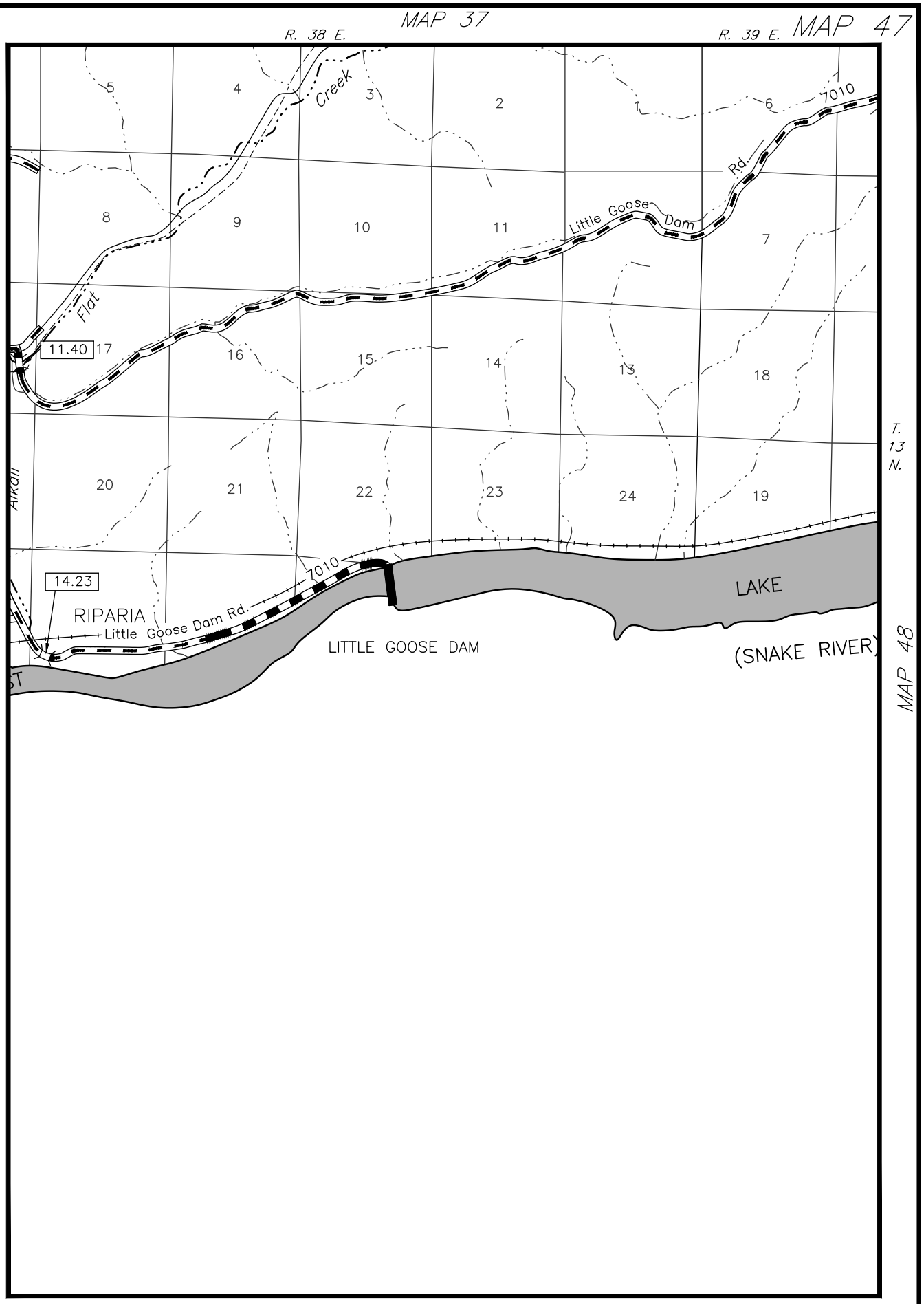
MAP 37
R. 38 E.
R. 39 E.
MAP 47
MAP 46
MAP 48
T. 13 N.
Creek
Flat
Alkali
Little Goose Dam Rd.
7010
11.40
14.23
RIPARIA
Little Goose Dam Rd.
LITTLE GOOSE DAM
LAKE
(SNAKE RIVER)
5
4
3
2
1
6
8
9
10
11
7
17
16
15
14
13
18
20
21
22
23
24
19

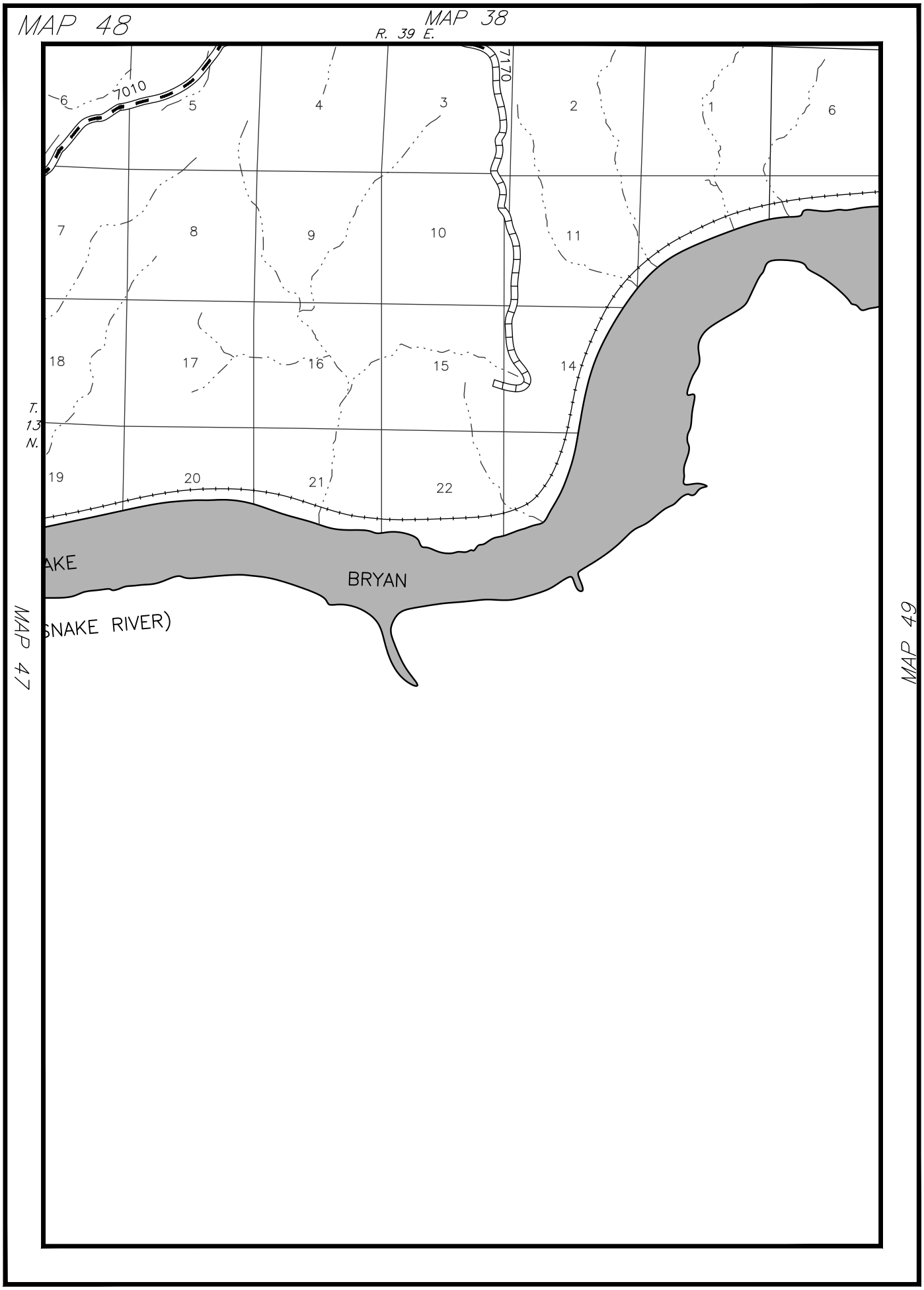
MAP 48
MAP 38
R. 39 E.
7010
7170
6
5
4
3
2
1
6
7
8
9
10
11
18
17
16
15
14
T. 13 N.
19
20
21
22
AKE
BRYAN
SNAKE RIVER)
MAP 47
MAP 49

MAP 39
R. 40 E.

MAP 49

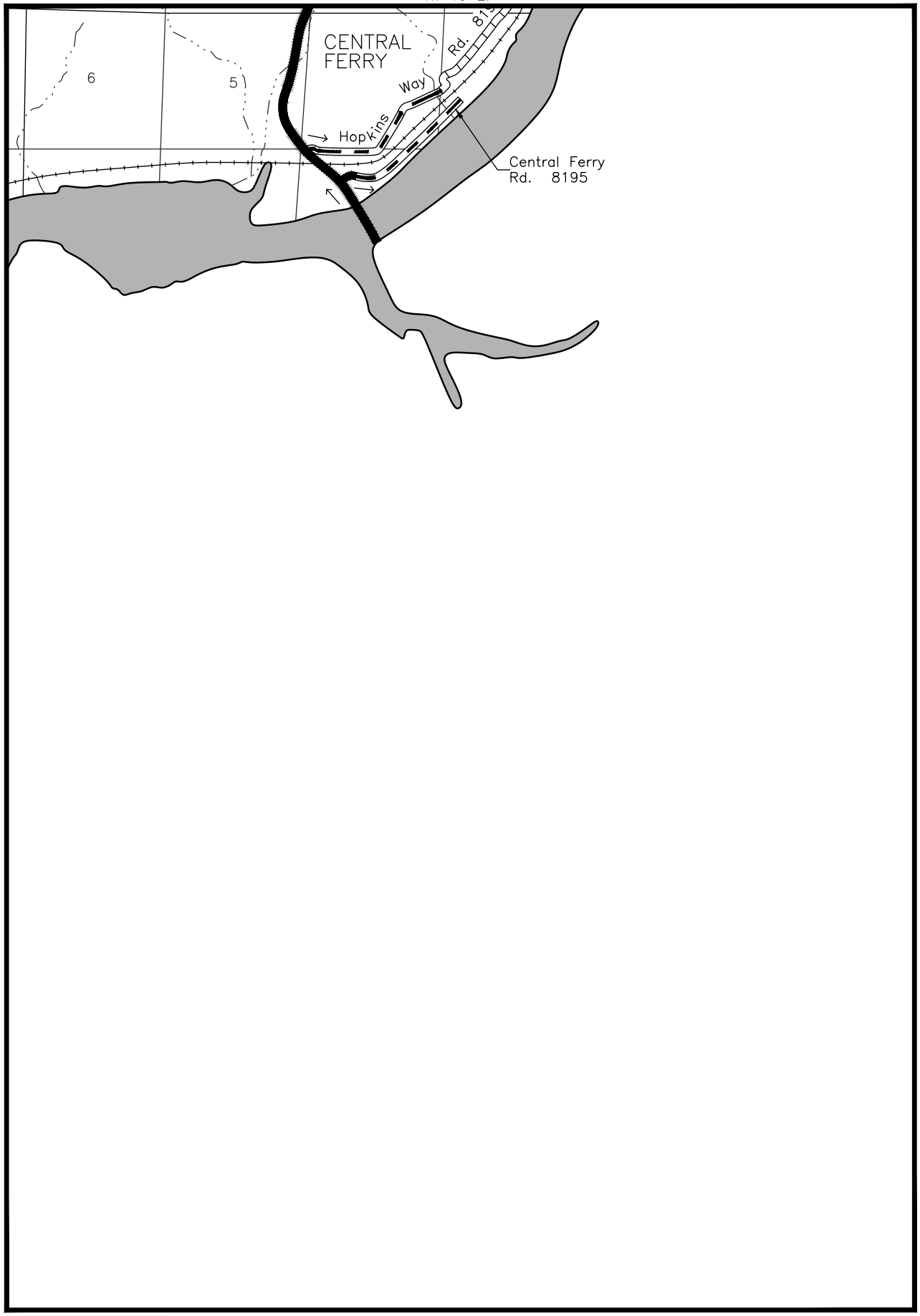

T.
13
N.

MAP 48

MAP 50

MAP 42

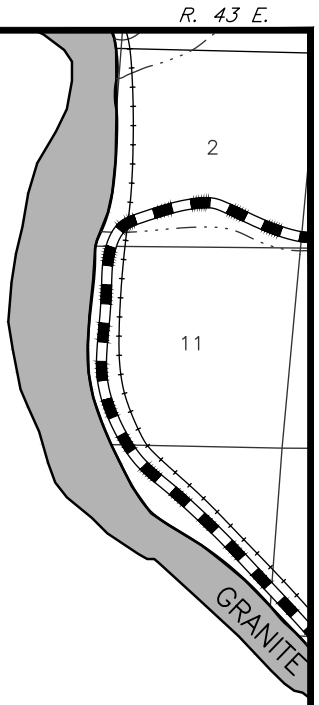

MAP 51

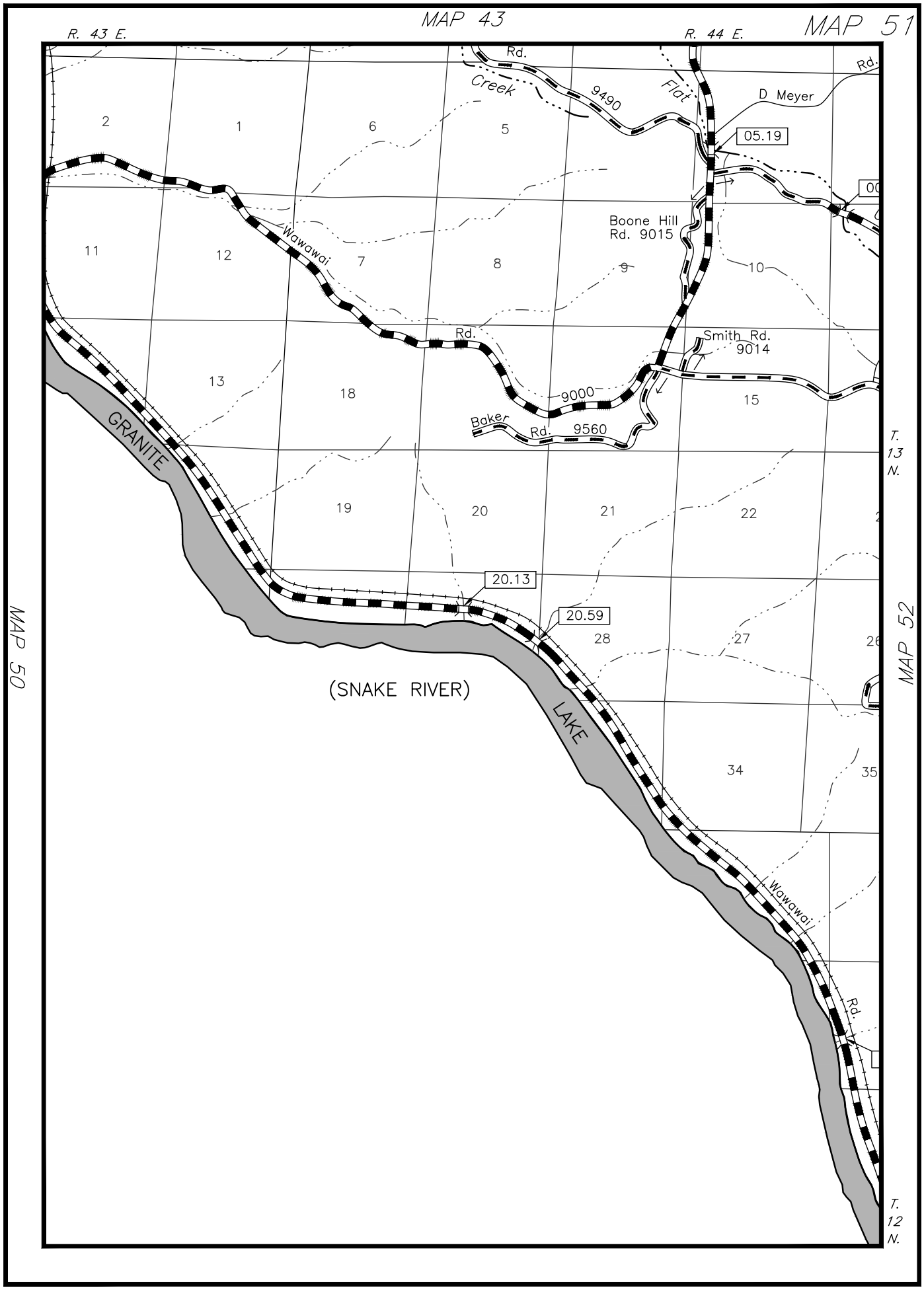
MAP 43
MAP 51
R. 43 E.
R. 44 E.
Rd.
Creek
9490
Flat
D Meyer
05.19
2
1
6
5
Boone Hill
Rd. 9015
Wawawai
11
12
7
8
9
10
Rd.
Smith Rd.
9014
13
18
9000
15
Baker
Rd.
9560
GRANITE
T.
13
N.
19
20
21
22
20.13
20.59
28
27
MAP 50
MAP 52
(SNAKE RIVER)
LAKE
34
35
Wawawai
Rd.
T.
12
N.

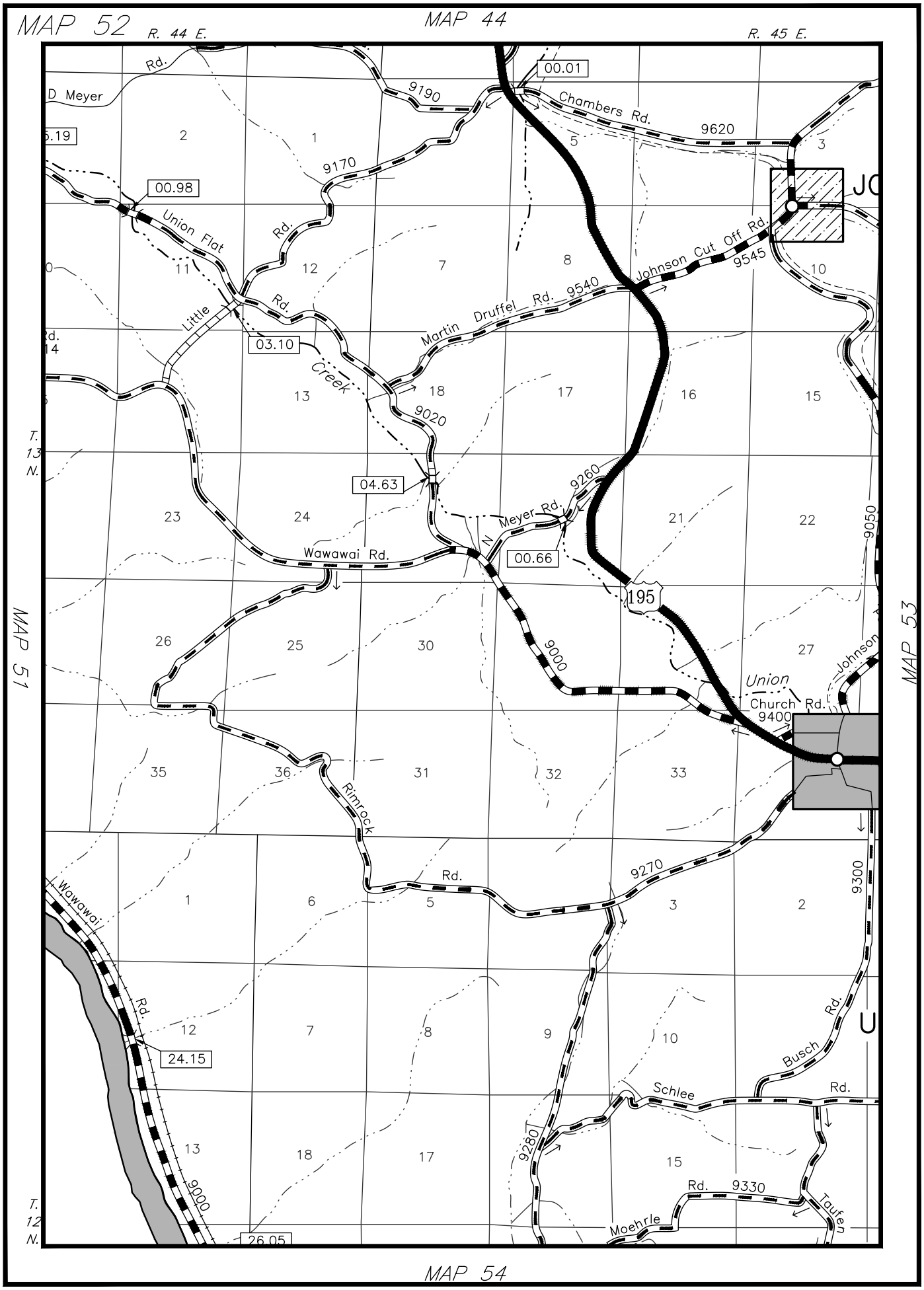
MAP 52
MAP 44
R. 44 E.
R. 45 E.
MAP 51
MAP 53
MAP 54
T. 13 N.
T. 12 N.
D Meyer
Rd.
00.01
Chambers Rd.
9190
9620
9170
00.98
Union Flat
Rd.
Johnson Cut Off Rd.
9545
9540
Martin Druffel Rd.
Little
Creek
03.10
9020
04.63
9260
Meyer Rd.
00.66
Wawawai Rd.
195
9000
9050
Johnson
Union
Church Rd.
9400
Rimrock
Rd.
9270
9300
Wawawai
24.15
Busch
Rd.
Schlee
9280
9330
Taufen
Moehrle
26.05

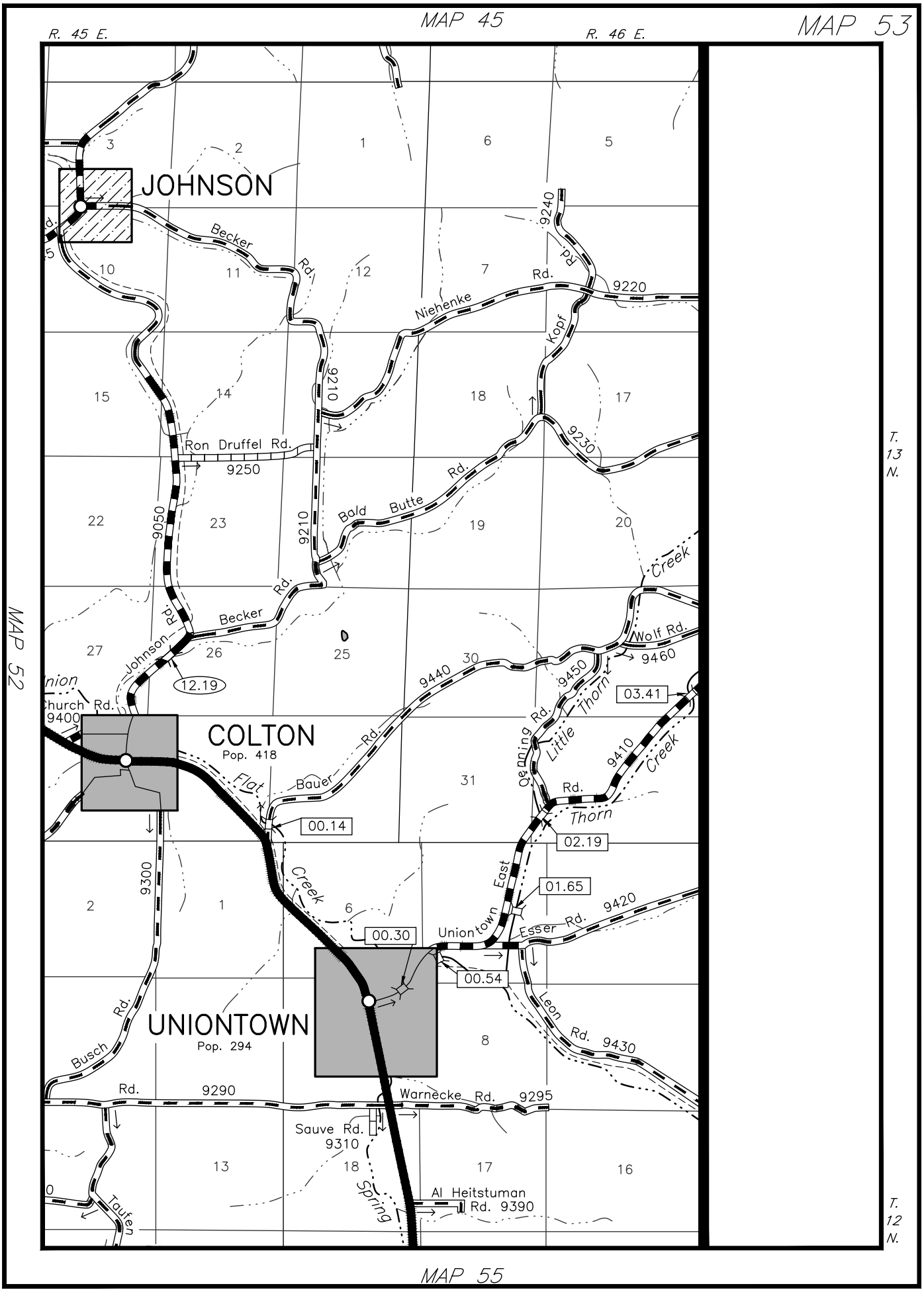
MAP 45
MAP 53
R. 45 E.
R. 46 E.
MAP 52
MAP 55
T. 13 N.
T. 12 N.
JOHNSON
COLTON
Pop. 418
UNIONTOWN
Pop. 294
Becker Rd.
Niehenke Rd.
Kopf Rd.
Ron Druffel Rd.
Bald Butte Rd.
Johnson Rd.
Church Rd.
Flat Creek
Bauer Rd.
Little Thorn Creek
Wolf Rd.
Oenning Rd.
East Thorn Rd.
Uniontown Esser Rd.
Leon Rd.
Busch Rd.
Warnecke Rd.
Sauve Rd.
Spring
Al Heitstuman Rd.
Taufen
9240
9220
9210
9230
9250
9050
9440
9450
9460
9410
9420
9430
9300
9290
9295
9310
9390
9400
12.19
03.41
00.14
02.19
01.65
00.30
00.54

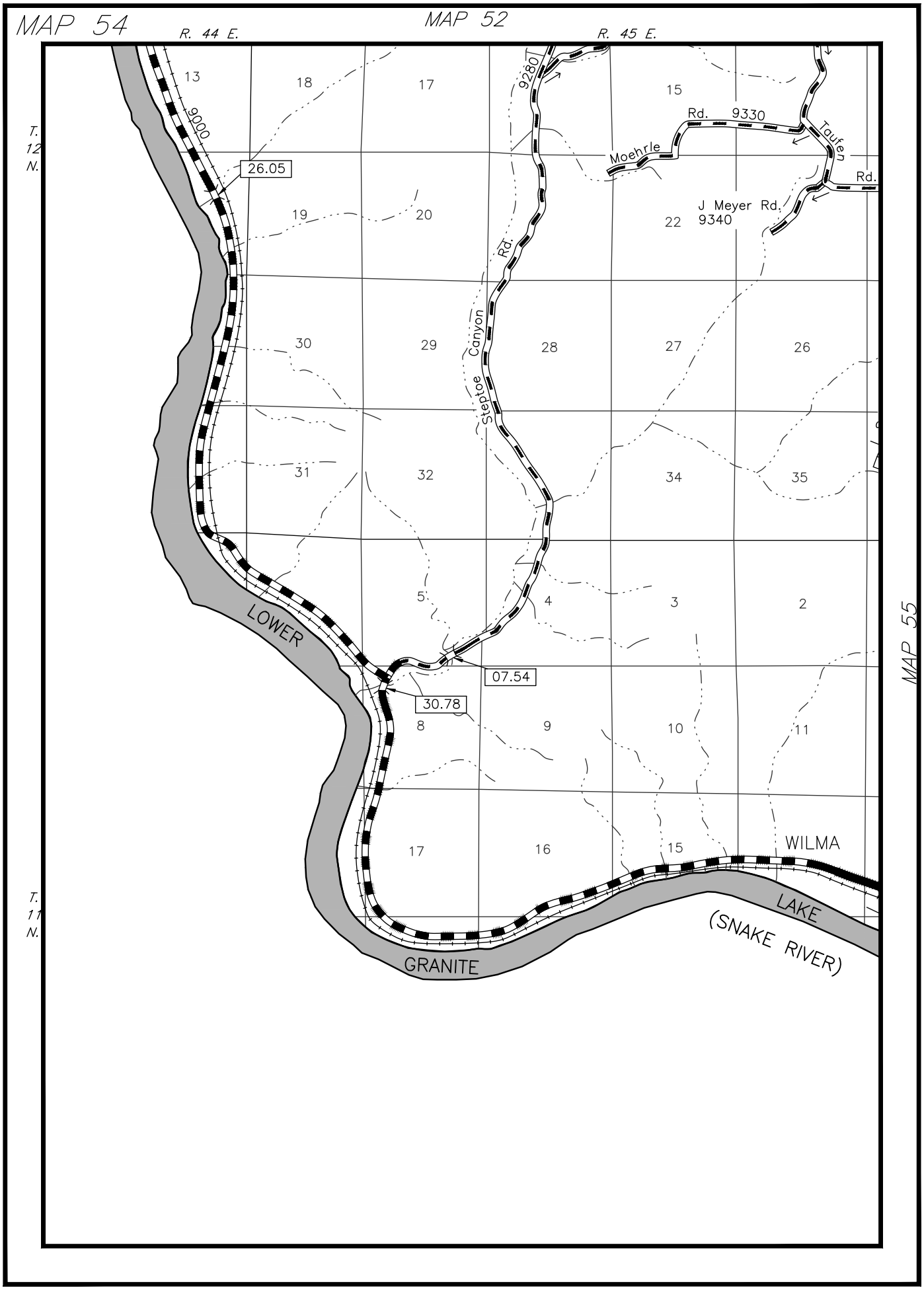
MAP 54
MAP 52
R. 44 E.
R. 45 E.
T. 12 N.
T. 11 N.
13
18
17
15
9000
9280
Rd.
9330
Taufen
Moehrle
Rd.
26.05
19
20
22
J Meyer Rd.
9340
Steptoe Canyon Rd.
30
29
28
27
26
31
32
34
35
5
4
3
2
LOWER
07.54
30.78
8
9
10
11
17
16
15
WILMA
LAKE
(SNAKE RIVER)
GRANITE
MAP 55

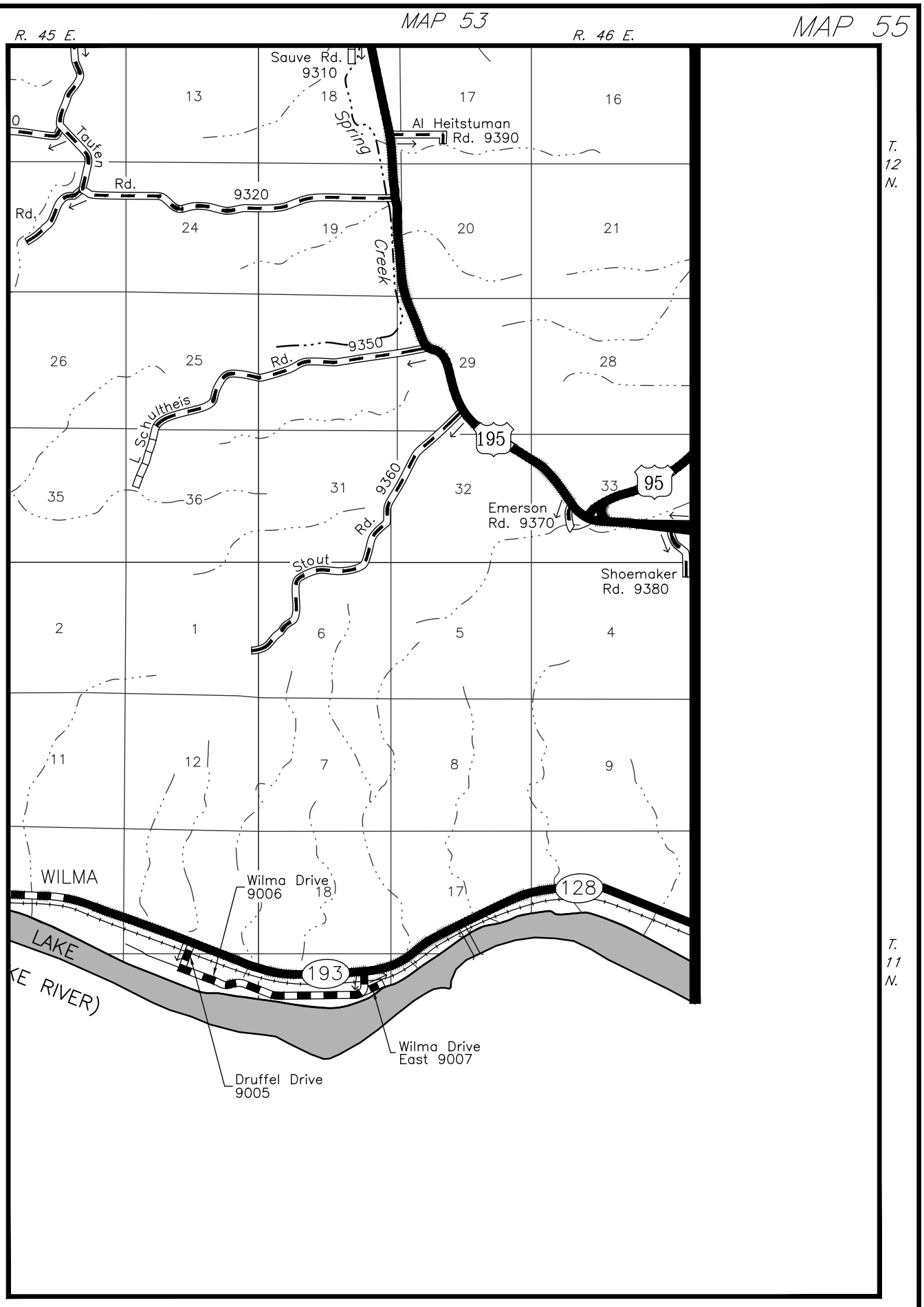
MAP 53
MAP 55
MAP 54
R. 45 E.
R. 46 E.
T. 12 N.
T. 11 N.
Sauve Rd. 9310
Al Heitstuman Rd. 9390
Taufen Rd.
Rd. 9320
Spring Creek
Rd. 9350
Schultheis
195
95
Rd. 9360
Stout
Emerson Rd. 9370
Shoemaker Rd. 9380
WILMA
Wilma Drive 9006
128
193
LAKE
KE RIVER)
Wilma Drive East 9007
Druffel Drive 9005
13
18
17
16
24
19
20
21
26
25
29
28
35
36
31
32
33
2
1
6
5
4
11
12
7
8
9